

**NOTICE!!**

**These documents have been scanned!**

**Do not place un-scanned documents beneath this notice!**

**Do not remove this notice from this file!**

GPO Jacket No. 560-102  
Print Order 61540  
Rise Business Services, LLC  
Job=AZ15 6/6/2019



Box Number= AZ15125



Claim Begin-End: AMC426601-AMC426648

**1 Initial Receipt**



AZ15125-6

AMC356595-AMC427389

**United States Department of the Interior**  
**Bureau of Land Management**  
 LANDS/RECREATION & PLANNING  
 ONE N CENTRAL AVE  
 PHOENIX, AZ 85004 -2203  
 Phone: 602-417-9200

**ENTERED**  
 FEB 18 2014  
 BY: *DM*  
 No: 2962712

Receipt

2962712

<b>Transaction #:</b> 3050768	
<b>Date of Transaction:</b> 02/04/2014	
<b>CUSTOMER:</b>	
ANACONDA EXPLORATION LLC 6440 SKY POINTE DR STE 140-149 LAS VEGAS,NV 89131-4047 US	

LINE #	QTY	DESCRIPTION	REMARKS	UNIT PRICE	TOTAL
1	48.00	LOCATABLE MINERALS / MINING CLAIMS- NEW,UNADJUD, ONE OR MORE AUTH NOS / NEW MINING CLAIM LOCATION FEE \$34 <b>CASES:</b> AMC426601/\$34.00, AMC426602/\$34.00, AMC426603/\$34.00, AMC426604/\$34.00, AMC426605/\$34.00, AMC426606/\$34.00, AMC426607/\$34.00, AMC426608/\$34.00, AMC426609/\$34.00, AMC426610/\$34.00, AMC426611/\$34.00, AMC426612/\$34.00, AMC426613/\$34.00, AMC426614/\$34.00, AMC426615/\$34.00, AMC426616/\$34.00, AMC426617/\$34.00, AMC426618/\$34.00, AMC426619/\$34.00, AMC426620/\$34.00, AMC426621/\$34.00, AMC426622/\$34.00, AMC426623/\$34.00, AMC426624/\$34.00, AMC426625/\$34.00, AMC426626/\$34.00, AMC426627/\$34.00, AMC426628/\$34.00, AMC426629/\$34.00, AMC426630/\$34.00, AMC426631/\$34.00, AMC426632/\$34.00, AMC426633/\$34.00, AMC426634/\$34.00, AMC426635/\$34.00, AMC426636/\$34.00, AMC426637/\$34.00, AMC426638/\$34.00, AMC426639/\$34.00, AMC426640/\$34.00, AMC426641/\$34.00, AMC426642/\$34.00, AMC426643/\$34.00, AMC426644/\$34.00, AMC426645/\$34.00, AMC426646/\$34.00, AMC426647/\$34.00, AMC426648/\$34.00		- n/a -	1632.00
		LOCATABLE MINERALS / MINING CLAIMS- NEW,UNADJUD, ONE OR MORE AUTH NOS / NEW MINING CLAIM PROCESSING FEE <b>CASES:</b> AMC426601/\$20.00, AMC426602/\$20.00,			

<p>2</p>	<p>48.00</p>	<p>AMC426603/\$20.00, AMC426604/\$20.00,                  AMC426605/\$20.00, AMC426606/\$20.00,                  AMC426607/\$20.00, AMC426608/\$20.00,                  AMC426609/\$20.00, AMC426610/\$20.00,                  AMC426611/\$20.00, AMC426612/\$20.00,                  AMC426613/\$20.00, AMC426614/\$20.00,                  AMC426615/\$20.00, AMC426616/\$20.00,                  AMC426617/\$20.00, AMC426618/\$20.00,                  AMC426619/\$20.00, AMC426620/\$20.00,                  AMC426621/\$20.00, AMC426622/\$20.00,                  AMC426623/\$20.00, AMC426624/\$20.00,                  AMC426625/\$20.00, AMC426626/\$20.00,                  AMC426627/\$20.00, AMC426628/\$20.00,                  AMC426629/\$20.00, AMC426630/\$20.00,                  AMC426631/\$20.00, AMC426632/\$20.00,                  AMC426633/\$20.00, AMC426634/\$20.00,                  AMC426635/\$20.00, AMC426636/\$20.00,                  AMC426637/\$20.00, AMC426638/\$20.00,                  AMC426639/\$20.00, AMC426640/\$20.00,                  AMC426641/\$20.00, AMC426642/\$20.00,                  AMC426643/\$20.00, AMC426644/\$20.00,                  AMC426645/\$20.00, AMC426646/\$20.00,                  AMC426647/\$20.00, AMC426648/\$20.00</p>	<p>- n/a -</p>	<p>960.00</p>
<p>3</p>	<p>48.00</p>	<p>LOCATABLE MINERALS / MINING CLAIMS-                  NEW, UNADJUD, ONE OR MORE AUTH NOS / NEW                  MINING CLAIM MAINT FEE \$140  <b>CASES:</b> AMC426601/\$140.00, AMC426602/\$140.00,                  AMC426603/\$140.00, AMC426604/\$140.00,                  AMC426605/\$140.00, AMC426606/\$140.00,                  AMC426607/\$140.00, AMC426608/\$140.00,                  AMC426609/\$140.00, AMC426610/\$140.00,                  AMC426611/\$140.00, AMC426612/\$140.00,                  AMC426613/\$140.00, AMC426614/\$140.00,                  AMC426615/\$140.00, AMC426616/\$140.00,                  AMC426617/\$140.00, AMC426618/\$140.00,                  AMC426619/\$140.00, AMC426620/\$140.00,                  AMC426621/\$140.00, AMC426622/\$140.00,                  AMC426623/\$140.00, AMC426624/\$140.00,                  AMC426625/\$140.00, AMC426626/\$140.00,                  AMC426627/\$140.00, AMC426628/\$140.00,                  AMC426629/\$140.00, AMC426630/\$140.00,                  AMC426631/\$140.00, AMC426632/\$140.00,                  AMC426633/\$140.00, AMC426634/\$140.00,                  AMC426635/\$140.00, AMC426636/\$140.00,                  AMC426637/\$140.00, AMC426638/\$140.00,                  AMC426639/\$140.00, AMC426640/\$140.00,                  AMC426641/\$140.00, AMC426642/\$140.00,                  AMC426643/\$140.00, AMC426644/\$140.00,                  AMC426645/\$140.00, AMC426646/\$140.00,                  AMC426647/\$140.00, AMC426648/\$140.00</p>	<p>- n/a -</p>	<p>6720.00</p>

**TOTAL:** **\$9,312.00**

PAYMENT INFORMATION				
1	AMOUNT:	9312.00	POSTMARKED:	01/30/2014
	TYPE:	CHECK	RECEIVED:	02/03/2014
	CHECK NO:	1506		
	NAME:	SEARCHLIGHT EXPLORATION LLC 6440 SKY POINTE DR STE 140-149 LAS VEGAS NV 89131-4047 US		

REMARKS

This receipt was generated by the automated BLM Collections and Billing System and is a paper representation of a portion of the official electronic record contained therein.

Handwritten calculations:

$$\begin{array}{r} 194 \\ 48 \\ \hline \end{array}$$
$$\begin{array}{r} 376 \\ 12 \\ \hline 752 \\ 376 \\ \hline 1128 \end{array}$$
$$\begin{array}{r} 758 \\ 776 \\ 12 \\ \hline 1552 \\ 776 \\ \hline 2328 \end{array}$$

**NOTICE!!**

**These documents have been scanned!**

**Do not place un-scanned documents beneath this notice!**

**Do not remove this notice from this file!**

GPO Jacket No. 560-102  
Print Order 61540  
Rise Business Services, LLC  
Job=AZ15 6/6/2019



Box Number= AZ15125



Claim Begin-End: AMC426601-AMC426648

**2 Correspondence**



AZ15125-6

AMC356595-AMC427389

**NO  
DOCUMENTS  
FOUND**

NO DOCUMENTS FOUND  
NO DOCUMENTS FOUND

**NOTICE!!**

**These documents have been scanned!**

**Do not place un-scanned documents beneath this notice!**

**Do not remove this notice from this file!**

GPO Jacket No. 560-102  
Print Order 61540  
Rise Business Services, LLC  
Job=AZ15 6/6/2019



Box Number= AZ15125



Claim Begin-End: AMC426601-AMC426648

**3 Transfers**



AZ15125-6

AMC356595-AMC427389

**NO  
DOCUMENTS  
FOUND**

NO DOCUMENTS FOUND  
NO DOCUMENTS FOUND



**NOTICE!!**

**These documents have been scanned!**

**Do not place un-scanned documents beneath this notice!**

**Do not remove this notice from this file!**

GPO Jacket No. 560-102  
Print Order 61540  
Rise Business Services, LLC  
Job=AZ15 6/6/2019



Box Number= AZ15125



Claim Begin-End: AMC426601-AMC426648

**4 Annual Filings**



AZ15125-6

AMC356595-AMC427389

363464  
399871  
403931

364364  
428166  
412191  
390899  
412366  
415239  
426601  
362684  
~~362684~~  
366290  
362656  
398293  
398624  
350564  
414426  
414430  
414434  
414441  
356410

ENTERED  
AUG 14 2018  
BY: R. Am

**SEARCHLIGHT EXPLORATION, LLC**

**6440 Sky Pointe Dr., Ste 140-412**

**Las Vegas, NV 89131**

**(702) 533-8372**

**searchlightwest@aol.com**

BY PRIORITY MAIL  
RETURN RECEIPT REQUESTED

August 7, 2018

Bureau of Land Management  
Arizona State Office  
1 N. Central Ave., Suite 800  
Phoenix, AZ 85004

Re: Payment of 2019 Mining Claim Maintenance Fees

Ladies and Gentlemen:

Enclosed is payment of the 2019 claim maintenance fees for the following projects. Payment is made by Ivy Minerals Inc, our joint venture partner:

1. Treasure King – 55 claims - \$8,525
2. La Posa – 18 claims - \$2,790
3. Nine additional projects – 91 claims - \$14,105, as follows:
  - a. White Hills – 10 claims - \$1,550
  - b. Clara – 24 claims - \$3,720
  - c. Burnt Well - 9 claims - \$1,395
  - d. Kit Carson – 24 claims - \$3,720
  - e. Silverfield – 4 claims - \$620
  - f. Potts Mountain – 2 claims - \$310
  - g. Ester Basin – 5 claims - \$775
  - h. Alamo – 7 claims - \$1,085
  - i. N. Rawhide – 6 claims - \$930

Sincerely yours,

SEARCHLIGHT EXPLORATION, LLC

By 

Frederick C. Bauman, Manager

RECEIVED  
BLM AZ STATE OFFICE  
2018 AUG 10 P 2:26  
PHOENIX, ARIZONA



1006



85004

LAS VEGAS, NV  
89130  
AUG 07, 18  
AMOUNT

**\$12.90**  
R2304H109543-10

# PRIORITY<sup>®</sup> ★ MAIL ★

DATE OF DELIVERY SPECIFIED\*

USPS TRACKING™ INCLUDED\*

INSURANCE INCLUDED\*

PICKUP AVAILABLE

\* Domestic only

RECEIVED  
BLM - AZ STATE OFFICE  
AUG 10 P 2:22  
PHOENIX, ARIZONA

WHEN USED INTERNATIONALLY,  
A CUSTOMS DECLARATION  
LABEL MAY BE REQUIRED.

FROM:

# PRIORITY<sup>®</sup> ★ MAIL ★



VISIT US AT USPS.COM<sup>®</sup>  
ORDER FREE SUPPLIES ONLINE

FROM: *Bauman*  
*Searchlight Expln LLC*  
*6440 Sky Pointe Dr,*  
*Ste 140-149*  
*Las Vegas, NV 89131*

TO:

*BLM - Arizona State Office*  
*1 N. Central Ave., Ste 800*  
*Phoenix, AZ 85004*

*Attn: Mining Claims*

Label 228, March 2016

FOR DOMESTIC AND INTERNATIONAL USE

PS00001000014


July 2013  
OD: 12.5 x 9.5

VISIT US AT USPS.COM<sup>®</sup>  
ORDER FREE SUPPLIES ONLINE



U. S. BUREAU OF LAND MANAGEMENT MAINTENANCE FEE PAYMENT FOR LODE CLAIMS AND MILL SITES	RECEIVED BLM AZ STATE OFFICE 2018 AUG 10 P 2:26 PHOENIX, ARIZONA
RETURN TO Frederick C. Bauman, Esq. Ste 140-149 6440 Sky Pointe Drive Las Vegas, Nevada 89131	
<b>BLM DATE STAMP</b>	
The Maintenance Fees for the following claims apply to the 2019 Assessment Year	
<b>Maintenance Fees \$155 x 55 Claims</b>	<b>\$8,525.00</b>

Claim Name	BLM SERIAL NUMBER
TREASURE KING PROPERTY 55 CLAIMS [Yavapai County, Arizona]	SEE EXHIBIT "A" ATTACHED

Submitted by  Frederick C. Bauman, Manager Searchlight Exploration, LLC 6440 Sky Pointe Dr., Ste 140-149 Las Vegas, NV 89131 702-533-8372 searchlightwest@aol.com	
---	--

# 4233195

Yavapai County, Arizona

Located in T11.5N,R1E, Sections 24, 25 &36; T11N,R1E, Section 1; T12N,R2E, Section 18  
Gila & Salt River Meridian, Big Bug/Turkey Creek Mining District

AMC #	CLAIM NAME	CLAIMANTS'S NAME	RECORDING INFORMATION
356410	TREASURE KING LODE	SEARCHLIGHT EXPLORATION, LLC	Bk. 3928, Pg. 281
363470	TREASURE KING # 2	SEARCHLIGHT EXPLORATION, LLC	Bk.4202, Pg. 688
363471	TREASURE KING # 3	SEARCHLIGHT EXPLORATION, LLC	Bk.4202, Pg. 689
363472	TREASURE KING # 4	SEARCHLIGHT EXPLORATION, LLC	Bk.4202, Pg. 690
363473	TREASURE KING # 5	SEARCHLIGHT EXPLORATION, LLC	Bk.4202, Pg. 691
363474	TREASURE KING # 6	SEARCHLIGHT EXPLORATION, LLC	Bk.4202, Pg. 692
399871	A1	SEARCHLIGHT EXPLORATION, LLC	Bk. 4720, Pg. 19
399872	A2	SEARCHLIGHT EXPLORATION, LLC	Bk. 4720, Pg. 20
399873	A3	SEARCHLIGHT EXPLORATION, LLC	Bk. 4720, Pg. 21
399874	A4	SEARCHLIGHT EXPLORATION, LLC	Bk. 4720, Pg. 22
399875	A5	SEARCHLIGHT EXPLORATION, LLC	Bk. 4720, Pg. 23
399876	A6	SEARCHLIGHT EXPLORATION, LLC	Bk. 4720, Pg. 24
399877	A7	SEARCHLIGHT EXPLORATION, LLC	Bk. 4720, Pg. 25
399878	A8	SEARCHLIGHT EXPLORATION, LLC	Bk. 4720, Pg. 26
399879	A9	SEARCHLIGHT EXPLORATION, LLC	Bk. 4720, Pg. 27
399880	A10	SEARCHLIGHT EXPLORATION, LLC	Bk. 4720, Pg. 28
399881	A11	SEARCHLIGHT EXPLORATION, LLC	Bk. 4720, Pg. 29
399882	A12	SEARCHLIGHT EXPLORATION, LLC	Bk. 4720, Pg. 30
399883	A13	SEARCHLIGHT EXPLORATION, LLC	Bk. 4720, Pg. 31
399884	A14	SEARCHLIGHT EXPLORATION, LLC	Bk. 4720, Pg. 32

PHOENIX ARIZONA  
 RECEIVED  
 BLM STATE OFFICE  
 2018 AUG 16 PM 2:29

TREASURE KING PROPERTY		SCHEDULE A - page 2	
		Yavapai County, Arizona	
Located in T11.5N,R1E, Sections 24, 25 &36; T11N,R1E, Section 1; T12N,R2E, Section 18 Gila & Salt River Meridian, Big Bug/Turkey Creek Mining District			
399885	A15	SEARCHLIGHT EXPLORATION, LLC	Bk. 4720, Pg. 33
399886	A16	SEARCHLIGHT EXPLORATION, LLC	Bk. 4720, Pg. 34
399887	A17	SEARCHLIGHT EXPLORATION, LLC	Bk. 4720, Pg. 35
399888	A18	SEARCHLIGHT EXPLORATION, LLC	Bk. 4720, Pg. 36
399889	A19	SEARCHLIGHT EXPLORATION, LLC	Bk. 4720, Pg. 37
399890	A20	SEARCHLIGHT EXPLORATION, LLC	Bk. 4720, Pg. 38
399891	A21	SEARCHLIGHT EXPLORATION, LLC	Bk. 4720, Pg. 39
399892	A22	SEARCHLIGHT EXPLORATION, LLC	Bk. 4720, Pg. 40
399893	A23	SEARCHLIGHT EXPLORATION, LLC	Bk. 4720, Pg. 41
399894	A24	SEARCHLIGHT EXPLORATION, LLC	Bk. 4720, Pg. 42
399895	A25	SEARCHLIGHT EXPLORATION, LLC	Bk. 4720, Pg. 43
399896	A26	SEARCHLIGHT EXPLORATION, LLC	Bk. 4720, Pg. 44
399897	A27	SEARCHLIGHT EXPLORATION, LLC	Bk. 4720, Pg. 45
399898	A28	SEARCHLIGHT EXPLORATION, LLC	Bk. 4720, Pg. 46
399899	A29	SEARCHLIGHT EXPLORATION, LLC	Bk. 4720, Pg. 47
399900	A30	SEARCHLIGHT EXPLORATION, LLC	Bk. 4720, Pg. 48
399901	A31	SEARCHLIGHT EXPLORATION, LLC	Bk. 4720, Pg. 49
399902	A32	SEARCHLIGHT EXPLORATION, LLC	Bk. 4720, Pg. 50
399903	A33	SEARCHLIGHT EXPLORATION, LLC	Bk. 4720, Pg. 51
399904	A34	SEARCHLIGHT EXPLORATION, LLC	Bk. 4720, Pg. 52

RECEIVED  
 CLERK OF DISTRICT COURT  
 YAVAPAI COUNTY, ARIZONA  
 APR 10 2010

TREASURE KING PROPERTY			SCHEDULE A - page 3
Yavapai County, Arizona			
Located in T11.5N,R1E, Sections 24, 25 &36; T11N,R1E, Section 1; T12N,R2E, Section 18 Gila & Salt River Meridian, Big Bug/Turkey Creek Mining District			
399905	A35	SEARCHLIGHT EXPLORATION, LLC	Bk. 4720, Pg. 53
399906	A36	SEARCHLIGHT EXPLORATION, LLC	Bk. 4720, Pg. 54
399907	A37	SEARCHLIGHT EXPLORATION, LLC	Bk. 4720, Pg. 55
399908	A38	SEARCHLIGHT EXPLORATION, LLC	Bk. 4720, Pg. 56
399909	A39	SEARCHLIGHT EXPLORATION, LLC	Bk. 4720, Pg. 57
<del>CLOSED CLAIM</del>			
399910	A40	SEARCHLIGHT EXPLORATION, LLC	Bk. 4720, Pg. 58
403931	A41	SEARCHLIGHT EXPLORATION, LLC	Bk. 4770, Pg. 699
403932	A42	SEARCHLIGHT EXPLORATION, LLC	Bk. 4770, Pg. 700
403933	A43	SEARCHLIGHT EXPLORATION, LLC	Bk. 4770, Pg. 701
403934	A44	SEARCHLIGHT EXPLORATION, LLC	Bk. 4770, Pg. 702
403935	A45	SEARCHLIGHT EXPLORATION, LLC	Bk. 4770, Pg. 703
403936	A46	SEARCHLIGHT EXPLORATION, LLC	Bk. 4772, Pg. 451
403937	A47	SEARCHLIGHT EXPLORATION, LLC	Bk. 4772, Pg. 453
403938	A48	SEARCHLIGHT EXPLORATION, LLC	Bk. 4772, Pg. 452
403939	A49	SEARCHLIGHT EXPLORATION, LLC	Bk. 4772, Pg. 454

RECEIVED  
BLH AZ STATE OFFICE

2010 AUG 10 P 2:26

PHOENIX, ARIZONA


CLOSED CLAIM

CLOSED



U. S. BUREAU OF LAND MANAGEMENT MAINTENANCE FEE PAYMENT FOR LODE CLAIMS AND MILL SITES		RECEIVED BLM AZ STATE OFFICE 2018 AUG 10 P 2:26 PHOENIX, ARIZONA
RETURN TO Frederick C. Bauman, Esq. Ste 140-149 6440 Sky Pointe Drive Las Vegas, Nevada 89131		
		<b>BLM DATE STAMP</b>
The Maintenance Fees for the following claims apply to the 2019 Assessment Year		
<b>Maintenance Fees \$155 x 18 Claims</b>		<b>\$2,790.00</b>

Claim Name	BLM SERIAL NUMBER
LA POSA PROPERTY 18 CLAIMS [La Paz County, Arizona]	SEE SCHEDULE "A" ATTACHED

Submitted by  Frederick C. Bauman, Manager Searchlight Exploration, LLC 6440 Sky Pointe Dr., Ste 140-149 Las Vegas, NV 89131 702-533-8372 <a href="mailto:searchlightwest@aol.com">searchlightwest@aol.com</a>	
--	--

#4233195

LA POSA PROPERTY

SCHEDULE A

La Paz County, Arizona



Located T7N, R17W, Sections 5, 6, 7 & 8  
Gila & Salt River Meridian,

AMC #	CLAIM NAME	CLAIMANTS'S NAME	RECORDING INFORMATION
362656	Little Butte #1	Searchlight Exploration LLC	Fee 2004-04670
362657	Little Bute #2	Searchlight Exploration LLC	Fee 2004-04671
362658	Little Bute #3	Searchlight Exploration LLC	Fee 2004-04672
362659	Little Butte #4	Searchlight Exploration LLC	Fee 2004-04673
362660	Little Bute # 5	Searchlight Exploration LLC amended	Fee 2004-04674 Fee 2009-04303
398293	Airstrip # 1	Searchlight Exploration LLC	Fee 2009-04292
398294	Airstrip #2	Searchlight Exploration LLC	Fee 2009-04293
398295	Arrastre # 1	Searchlight Exploration LLC	Fee 2009-04294
398296	Arrastre # 2	Searchlight Exploration LLC	Fee 2009-04295
398297	Arrastre # 3	Searchlight Exploration LLC	Fee 2009-04296
398298	Flat Fault # 1	Searchlight Exploration LLC	Fee 2009-04297
398299	Flat Fault # 2	Searchlight Exploration LLC	Fee 2009-04298
398300	Flat Fault # 3	Searchlight Exploration LLC	Fee 2009-04299
398301	Flat Fault # 4	Searchlight Exploration LLC	Fee 2009-04300
398624	Little Butte # 6	Searchlight Exploration LLC	Fee 2009-04304
398625	Little Butte # 7	Searchlight Exploration LLC	Fee 2009-04305
398626	Flat Fault # 5	Searchlight Exploration LLC	Fee 2009-04301
398627	Flat Fault # 6	Searchlight Exploration LLC	Fee 2009-04302

RECEIVED  
 MARS 16 P 2  
 2009  
 PHOENIX ARIZONA

U. S. BUREAU OF LAND MANAGEMENT MAINTENANCE FEE PAYMENT FOR LODE CLAIMS AND MILL SITES	RECEIVED BLM AZ STATE OFFICE 2018 AUG 10 P 2:21 PHOENIX, ARIZONA
RETURN TO Frederick C. Bauman, Esq. Ste 140-149 6440 Sky Pointe Drive Las Vegas, Nevada 89131	
BLM DATE STAMP	
The Maintenance Fees for the following claims apply to the 2019 Assessment Year	
Maintenance Fees \$155 x 10 Claims	\$1,550.00

Claim Name	BLM SERIAL NUMBER
WHITE HILLS PROPERTY: 3 LODE CLAIMS 7 PLACER CLAIMS [Mohave County, Arizona]	SEE SCHEDULE "A" ATTACHED

Submitted by  Frederick C. Bauman, Manager White Hill (MP) Placer Association SEE EXHIBIT "A" FOR OWNERSHIP 6440 Sky Pointe Dr., Ste 140-149 Las Vegas, NV 89131 702-533-8372 <a href="mailto:searchlightwest@aol.com">searchlightwest@aol.com</a>	Submitted by  Frederick C. Bauman, Manager Anaconda Exploration, LLC 6440 Sky Pointe Dr., Ste 140-149 Las Vegas, NV 89131 702-533-8372 <a href="mailto:searchlightwest@aol.com">searchlightwest@aol.com</a>
---	--

# 4233195

<b>WHITE HILLS PROPERTY</b>	<b>SCHEDULE A</b>
<b>Mohave County, Arizona</b>	
<b>Located T16N,R21W, Sections 14,15,22,26 &amp;27; Gila &amp; salt River Meridian, Weaver Mining District</b>	

AMC #	CLAIM NAME	CLAIMANTS'S NAME	RECORDING INFORMATION
350565	MOCKINGBIRD # 2	ANACONDA EXPLORATION,LLC (Lode)	BOOK 3155, PAGE 813 BOOK 4248, PAGE 337 AMENDED
350569	DANDY #1	ANACONDA EXPLORATION,LLC (Lode)	BOOK 3155, PAGE 821 BOOK 4253, PAGE 385 AMENDED BOOK 4290, PAGE 367 AMENDED
350573	GREAT WEST #1	ANACONDA EXPLORATION,LLC (Lode)	BOOK 3155, PAGE 824 BOOK 4253, PAGE 387 AMENDED BOOK 4290, PAGE 369 AMENDED
414426	MP 16	Frederick C. Bauman et al (1) (Placer)	Fee 2012012404 Fee 2013911645 AMENDED
414430	MP 12	Frederick C. Bauman et al (1) (Placer)	Fee 2012012575 Fee2013911642 AMENDED
414434	MP 3	Frederick C. Bauman et al (1) (Placer)	Fee 2012013055 Fee 2013911640 AMENDED
414441	MP 1	Frederick C. Bauman et al (1) (Placer)	Fee 2012013056 Fee 2013911639 AMENDED
414442	MP 5	Frederick C. Bauman et al (1) (Placer)	Fee 2012013057 Fee 2013911641 AMENDED
414443	MP 13	Frederick C. Bauman et al (1) (Placer)	Fee 2012013058 Fee 2013911643 AMENDED
414444	MP 15	Frederick C. Bauman et al (1) (Placer)	Fee 2012013059 Fee 2013911644 AMENDED



**FOOTNOTE (1) ADDITIONAL OWNERS**

Anaconda Exploration LLC
Barbara McIntyre Bauman
Frederick C. Bauman
Thomas A. Climo
Jeffery W. Compton
McIntyre & Bauman Group LLC
Middle Verde Development Co, LLC
Searchlight Exploration, LLC

RECEIVED  
 BLM AZ STATE OFFICE  
 2018 AUG 10 P 2:27  
 PHOENIX, ARIZONA

U. S. BUREAU OF LAND MANAGEMENT MAINTENANCE FEE PAYMENT FOR LODE CLAIMS AND MILL SITES	RECEIVED BLM AZ STATE OFFICE 2018 AUG 10 P 2:27 PHOENIX, ARIZONA
<b>RETURN TO</b> Frederick C. Bauman, Esq. Ste 140-149 6440 Sky Pointe Drive Las Vegas, Nevada 89131	
<b>BLM DATE STAMP</b>	
The Maintenance Fees for the following claims apply to the 2019 Assessment Year	
<b>Maintenance Fees \$155 x 24 Claims</b>	<b>\$3,720.00</b>

Claim Name	BLM SERIAL NUMBER
CLARA PROPERTY: 24 CLAIMS [La Paz County, Arizona]	SEE SCHEDULE "A" ATTACHED

Submitted by  Frederick C. Bauman, Manager Searchlight Exploration, LLC 6440 Sky Pointe Dr., Ste 140-149 Las Vegas, NV 89131 702-533-8372 <a href="mailto:searchlightwest@aol.com">searchlightwest@aol.com</a>	Submitted by  Frederick C. Bauman, Manager Anaconda Exploration, LLC 6440 Sky Pointe Dr., Ste 140-149 Las Vegas, NV 89131 702-533-8372 <a href="mailto:searchlightwest@aol.com">searchlightwest@aol.com</a>
--	--

#4233195

La Paz County, Arizona

Located in T19N, R15W, Section 3 and T10N, R15W, Section 35, Gila & Salt River Meridian  
 Santa Maria Mining District

AMC #	CLAIM NAME	CLAIMANTS'S NAME	RECORDING INFORMATION
366290	MM # 36	Searchlight Exploration LLC	Fee #2005-03763
366291	MM # 38	Searchlight Exploration LLC	Fee #2005-03764
366292	MM # 40	Searchlight Exploration LLC	Fee #2005-03765
366293	MM # 57	Searchlight Exploration LLC	Fee #2005-03766
366294	MM # 59	Searchlight Exploration LLC	Fee #2005-03767
366295	MM # 61	Searchlight Exploration LLC	Fee #2005-03768
426609	Margaret	Anaconda Exploration, LLC	Fee #2013-05139
426610	McClelland	Anaconda Exploration, LLC	Fee #2013-05141
426611	MM 101	Anaconda Exploration, LLC	Fee #2013-05143
426612	MM 102	Anaconda Exploration, LLC	Fee #2013-05144
426613	MM 103	Anaconda Exploration, LLC	Fee #2013-05145
426614	MM 104	Anaconda Exploration, LLC	Fee #2013-05146
426615	MM 105	Anaconda Exploration, LLC	Fee #2013-05147
426616	MM 106	Anaconda Exploration, LLC	Fee #2013-05148
426617	Protector No. 3	Anaconda Exploration, LLC	Fee #2013-05142
426618	Tede	Anaconda Exploration, LLC	Fee #2013-05137
426619	Tommie C	Anaconda Exploration, LLC	Fee #2013-05140
426620	Tommie R	Anaconda Exploration, LLC	Fee #2013-05138
426621	Hazel	Anaconda Exploration, LLC	Fee #2013-05133
426622	Josephine	Anaconda Exploration, LLC	Fee #2013-05132

RECEIVED  
 CLERK OF SUPERIOR COURT  
 COUNTY OF GILA  
 ARIZONA  
 JUN 19 2013 2:22 PM

CLARA PROPERTY	SCHEDULE A - page 2
La Paz County, Arizona	

Located in T19N,R15W, Section 3 and T10N, R15W, Section 35 Gila & salt River Meridian  
Santa Maria Mining District


AMC #	CLAIM NAME	CLAIMANTS'S NAME	RECORDING INFORMATION
426623	Klapetsky	Anaconda Exploration, LLC	Fee #2013-05134
426624	Nellie	Anaconda Exploration, LLC	Fee #2013-05136
426625	Rodgers	Anaconda Exploration, LLC	Fee #2013-05135
426626	Wilson	Anaconda Exploration, LLC	Fee #2013-05131

RECEIVED  
BLM AZ STATE OFFICE  
2018 AUG 10 P 2:21  
PHOENIX, ARIZONA

b.

U. S. BUREAU OF LAND MANAGEMENT MAINTENANCE FEE PAYMENT FOR LODE CLAIMS AND MILL SITES	RECEIVED BLM AZ STATE OFFICE 2018 AUG 10 P 2:28 PHOENIX, ARIZONA
RETURN TO Frederick C. Bauman, Esq. Ste 140-149 6440 Sky Pointe Drive Las Vegas, Nevada 89131	
<b>BLM DATE STAMP</b>	
The Maintenance Fees for the following claims apply to the 2019 Assessment Year	
Maintenance Fees \$155 x 9 Claims	<b>\$1,395.00</b>

Claim Name	BLM SERIAL NUMBER
BURNT WELLS PROPERTY: 9 CLAIMS [La Paz County, Arizona]	SEE SCHEDULE "A" ATTACHED

Submitted by  Frederick C. Bauman, Manager Anaconda Exploration, LLC 6440 Sky Pointe Dr., Ste 140-149 Las Vegas, NV 89131 702-533-8372 searchlightwest@aol.com	
--	--

# 4233195




<b>BURNT WELL PROPERTY</b>		<b>SCHEDULE A</b>
	<b>La Paz County, Arizona</b>	
<b>Located T9N, R11W, Section 30 &amp; T9N, R12W, Section 36 Gila &amp; Salt River Meridian, Harcuvar Mining District</b>		

AMC #	CLAIM NAME	CLAIMANTS'S NAME	RECORDING INFORMATION
362684	Silver Lining Lode	Anaconda Exploration, LLC	Fee #2004-04684
426601	BU 14	Anaconda Exploration, LLC	Fee #2013-05123
426602	BU 16	Anaconda Exploration, LLC	Fee #2013-05124
426603	BU 38	Anaconda Exploration, LLC	Fee #2013-05125
426604	BU 40	Anaconda Exploration, LLC	Fee #2013-05126
426605	BU 42	Anaconda Exploration, LLC	Fee #2013-05127
426606	BU 45	Anaconda Exploration, LLC	Fee #2013-05128
426607	BU 46	Anaconda Exploration, LLC	Fee #2013-05129
426608	BU 47	Anaconda Exploration, LLC	Fee #2013-05130

RECEIVED  
 BLM AZ STATE OFFICE  
 2018 AUG 10 P 2:28  
 PHOENIX, ARIZONA

U. S. BUREAU OF LAND MANAGEMENT MAINTENANCE FEE PAYMENT FOR LODE CLAIMS AND MILL SITES	RECEIVED BLM AZ STATE OFFICE 2018 AUG 10 P 2: 28 PHOENIX, ARIZONA
<b>RETURN TO</b> Frederick C. Bauman, Esq. Ste 140-149 6440 Sky Pointe Drive Las Vegas, Nevada 89131	
<b>BLM DATE STAMP</b>	
The Maintenance Fees for the following claims apply to the 2019 Assessment Year	
<b>Maintenance Fees \$155 x 24 Claims</b>	<b>\$3,720.00</b>

Claim Name	BLM SERIAL NUMBER
KIT CARSON PROPERTY: 24 CLAIMS [Yavapai County, Arizona]	SEE SCHEDULE "A" ATTACHED

Submitted by  Frederick C. Bauman, Manager Middle Verde Development Co, LLC 6440 Sky Pointe Dr., Ste 140-149 Las Vegas, NV 89131 702-533-8372 <a href="mailto:searchlightwest@aol.com">searchlightwest@aol.com</a>	
--	--

# 4233195

d.

KIT CARSON PROPERTY		SCHEDULE A - page 1
Yavapai County, Arizona		
Located T13N, R1E, Sections 20, 21, & 29		
Gila & Salt River Meridian, Big Bug Mining District		

AMC #	CLAIM NAME	CLAIMANTS'S NAME	RECORDING INFORMATION
415239	KIT CARSON # 1	MIDDLE VERDE DEVELOPMENT CO., LLC	Bk. 4868, Pg. 503
415240	LOOKOUT LODGE	MIDDLE VERDE DEVELOPMENT CO., LLC	Bk. 4868, Pg. 504
426627	KIT CARSON # 2	MIDDLE VERDE DEVELOPMENT CO., LLC	Bk. 4998, Pg. 496
426628	KIT CARSON # 3	MIDDLE VERDE DEVELOPMENT CO., LLC	Bk. 4998, Pg. 497
426629	KIT CARSON # 4	MIDDLE VERDE DEVELOPMENT CO., LLC	Bk. 4998, Pg. 498
426630	KIT CARSON # 5	MIDDLE VERDE DEVELOPMENT CO., LLC	Bk. 4998, Pg. 499
426631	KIT CARSON # 6	MIDDLE VERDE DEVELOPMENT CO., LLC	Bk. 4998, Pg. 500
426632	KIT CARSON # 7	MIDDLE VERDE DEVELOPMENT CO., LLC	Bk. 4998, Pg. 501
426633	LADY ALDE # 1	MIDDLE VERDE DEVELOPMENT CO., LLC	Bk. 4998, Pg. 502
426634	LADY ALDE # 2	MIDDLE VERDE DEVELOPMENT CO., LLC	Bk. 4998, Pg. 503
426635	LADY ALDE # 3	MIDDLE VERDE DEVELOPMENT CO., LLC	Bk. 4998, Pg. 504
426636	LADY ALDE # 4	MIDDLE VERDE DEVELOPMENT CO., LLC	Bk. 4998, Pg. 505
426637	LADY ALDE # 5	MIDDLE VERDE DEVELOPMENT CO., LLC	Bk. 4998, Pg. 506
426638	LADY ALDE # 6	MIDDLE VERDE DEVELOPMENT CO., LLC	Bk. 4998, Pg. 507
426639	LADY ALDE # 7	MIDDLE VERDE DEVELOPMENT CO., LLC	Bk. 4998, Pg. 508
426640	LADY ALDE # 8	MIDDLE VERDE DEVELOPMENT CO., LLC	Bk. 4998, Pg. 509
426641	LADY ALDE # 9	MIDDLE VERDE DEVELOPMENT CO., LLC	Bk. 4998, Pg. 510
426642	LADY ALDE # 10	MIDDLE VERDE DEVELOPMENT CO., LLC	Bk. 4998, Pg. 511
426643	LOOKOUT # 2	MIDDLE VERDE DEVELOPMENT CO., LLC	Bk. 4998, Pg. 512
426644	LOOKOUT # 3	MIDDLE VERDE DEVELOPMENT CO., LLC	Bk. 4998, Pg. 513

RECEIVED  
 BLM AZ STATE OFFICE  
 PHOENIX, ARIZONA  
 2018 AUG 10 2:28 PM

[

L

d.

KIT CARSON PROPERTY		SCHEDULE A - page 2
Yavapai County, Arizona		
Located T13N, R1E, Sections 20, 21, & 29 Gila & Salt River Meridian, Big Bug Mining District		

7

L


AMC #	CLAIM NAME	CLAIMANTS'S NAME	RECORDING INFORMATION
426645	LOOKOUT # 4	MIDDLE VERDE DEVELOPMENT CO., LLC	Bk. 4998, Pg. 514
426646	LOOKOUT # 5	MIDDLE VERDE DEVELOPMENT CO., LLC	Bk. 4998, Pg. 515
426647	LOOKOUT # 6	MIDDLE VERDE DEVELOPMENT CO., LLC	Bk. 4998, Pg. 516
426648	SILVER BELT # 1	MIDDLE VERDE DEVELOPMENT CO., LLC	Bk. 4998, Pg. 517

RECEIVED  
BLM AZ STATE OFFICE  
2018 AUG 10 P 2:28  
PHOENIX, ARIZONA

d.

U. S. BUREAU OF LAND MANAGEMENT MAINTENANCE FEE PAYMENT FOR LODE CLAIMS AND MILL SITES	RECEIVED BLM AZ STATE OFFICE 2018 AUG 10 P 2:28 PHOENIX, ARIZONA
RETURN TO Frederick C. Bauman, Esq. Ste 140-149 6440 Sky Pointe Drive Las Vegas, Nevada 89131	
<b>BLM DATE STAMP</b>	
The Maintenance Fees for the following claims apply to the 2019 Assessment Year	
Maintenance Fees \$155 x 4 Claims	\$620.00

Claim Name	BLM SERIAL NUMBER
SILVERFIELD PROPERTY 4 CLAIMS [Mohave County, Arizona]	SEE SCHEDULE "A" ATTACHED

Submitted by  Frederick C. Bauman, Manager Searchlight Exploration, LLC 6440 Sky Pointe Dr., Ste 140-149 Las Vegas, NV 89131 702-533-8372 searchlightwest@aol.com	
---	--

# 4233195

<b>SILVERFIELD PROPERTY</b>		<b>SCHEDULE A</b>
	<b>Mohave County, Arizona</b>	
<b>Located T11N, R14W, Sections 31 &amp; 32</b>		
<b>Gila &amp; Salt River Meridian, Owen Mining District</b>		


<b>AMC #</b>	<b>CLAIM NAME</b>	<b>CLAIMANTS'S NAME</b>	<b>RECORDING INFORMATION</b>
412366	SFL # 4	SEARCHLIGHT EXPLORATION, LLC	Fee #2011-047553
412367	SFL # 5	SEARCHLIGHT EXPLORATION, LLC	Fee #2011-047554
412368	SFL # 6	SEARCHLIGHT EXPLORATION, LLC	Fee #2011-047555
		amended	Fee # 2012-031507
412369	SFL # 7	SEARCHLIGHT EXPLORATION, LLC	Fee #2011-047556
		amended	Fee # 2012-031508

RECEIVED  
 BLM AZ STATE OFFICE  
 2018 AUG 10 P 2:28  
 PHOENIX, ARIZONA

e.

U. S. BUREAU OF LAND MANAGEMENT MAINTENANCE FEE PAYMENT FOR LODE CLAIMS AND MILL SITES	RECEIVED BLM AZ STATE OFFICE 2018 AUG 10 P 2:29 PHOENIX, ARIZONA
RETURN TO Frederick C. Bauman, Esq. Ste 140-149 6440 Sky Pointe Drive Las Vegas, Nevada 89131	
BLM DATE STAMP	
The Maintenance Fees for the following claims apply to the 2019 Assessment Year	
Maintenance Fees \$155 x 2 Claims	\$310.00

Claim Name	BLM SERIAL NUMBER
POTTS MOUNTAIN PROPERTY	SEE SCHEDULE "A" ATTACHED
2 CLAIMS	
[Mohave County, Arizona]	

Submitted by  Frederick C. Bauman, Manager Searchlight Exploration, LLC 6440 Sky Pointe Dr., Ste 140-149 Las Vegas, NV 89131 702-533-8372 searchlightwest@aol.com	
---	--

# 11233195

<b>POTTS MOUNTAIN PROPERTY</b>	<b>SCHEDULE A</b>
Mohave County, Arizona	
Located T11N, R12W, Sections 20 & 21 Gila & Salt River Meridian. Owen Mining District	

AMC #	CLAIM NAME	CLAIMANTS'S NAME	RECORDING INFORMATION
412191	RED TOP	SEARCHLIGHT EXPLORATION, LLC	Fee # 2011047557
412192	LEAD PILL	SEARCHLIGHT EXPLORATION, LLC	Fee # 2011047558


RECEIVED  
 BLM AZ STATE OFFICE  
 2018 AUG 10 P 2:29  
 PHOENIX, ARIZONA

f.



U. S. BUREAU OF LAND MANAGEMENT MAINTENANCE FEE PAYMENT FOR LODE CLAIMS AND MILL SITES	RECEIVED BLM AZ STATE OFFICE 2019 AUG 10 P 2:29 PHOENIX, ARIZONA
RETURN TO Frederick C. Bauman, Esq. Ste 140-149 6440 Sky Pointe Drive Las Vegas, Nevada 89131	
<b>BLM DATE STAMP</b>	
The Maintenance Fees for the following claims apply to the 2019 Assessment Year	
<b>Maintenance Fees \$155 x 5 Claims</b>	<b>\$775.00</b>

Claim Name	BLM SERIAL NUMBER
ESTER BASIN PROPERTY 5 CLAIMS [Mohave County, Arizona]	SEE SCHEDULE "A" ATTACHED

Submitted by  Frederick C. Bauman, Manager Searchlight Exploration, LLC 6440 Sky Pointe Dr., Ste 140-149 Las Vegas, NV 89131 702-533-8372 <a href="mailto:searchlightwest@aol.com">searchlightwest@aol.com</a>	
--	--


<b>ESTER BASIN PROPERTY</b>	<b>SCHEDULE A</b>
<b>Mohave County, Arizona</b>	
<b>Located T12N, R14W, Sections 27, 28, 29, 33 &amp; 34</b> <b>Gila &amp; Salt River Meridian, Owen Mining District</b>	

AMC #	CLAIM NAME	CLAIMANTS'S NAME	RECORDING INFORMATION
364367	ESTER # 1	SEARCHLIGHT EXPLORATION, LLC	Bk. 5335, Pg. 941
364368	ESTER # 2	SEARCHLIGHT EXPLORATION, LLC	Bk. 5335, Pg. 943
364369	ESTER # 3	SEARCHLIGHT EXPLORATION, LLC	Bk. 5335, Pg. 945
390900	ESTER # 4	SEARCHLIGHT EXPLORATION, LLC	Bk. 7123, Pg. 201
390901	ESTER # 5	SEARCHLIGHT EXPLORATION, LLC	Bk. 7123, Pg. 203

RECEIVED  
 BLM AZ STATE OFFICE  
 2018 AUG 10 P 2:29  
 PHOENIX, ARIZONA

U. S. BUREAU OF LAND MANAGEMENT MAINTENANCE FEE PAYMENT FOR LODE CLAIMS AND MILL SITES	RECEIVED BLM AZ STATE OFFICE 2018 AUG 10 P 2:29 PHOENIX, ARIZONA
RETURN TO Frederick C. Bauman, Esq. Ste 140-149 6440 Sky Pointe Drive Las Vegas, Nevada 89131	
<b>BLM DATE STAMP</b>	
The Maintenance Fees for the following claims apply to the 2019 Assessment Year	
<b>Maintenance Fees \$155 x 7 Claims</b>	<b>\$1,085.00</b>

Claim Name	BLM SERIAL NUMBER
ALAMO PROPERTY 7 CLAIMS [Mohave County, Arizona]	SEE SCHEDULE "A" ATTACHED

Submitted by  Frederick C. Bauman, Manager Searchlight Exploration, LLC 6440 Sky Pointe Dr., Ste 140-149 Las Vegas, NV 89131 702-533-8372 searchlightwest@aol.com	
---	--

#4233195

h.

<b>ALAMO PROPERTY</b>	<b>SCHEDULE A</b>
Mohave County, Arizona	
Located T11N, R13W, Section 18 & T11N, R14W, Sections 24, 26 & 27 Gila & Salt River Meridian, Owens Mining District	

AMC #	CLAIM NAME	CLAIMANTS'S NAME	RECORDING INFORMATION
428166	BIG KIMBLE # 1	SEARCHLIGHT EXPLORATION, LLC	Fee 2014-006155
428167	BONANZA # 1	SEARCHLIGHT EXPLORATION, LLC	Fee 2014-006150
428168	BONANZA # 2	SEARCHLIGHT EXPLORATION, LLC	Fee 2014-006151
428169	BONANZA # 3	SEARCHLIGHT EXPLORATION, LLC	Fee 2014-006152
428170	DEER TRAIL # 1	SEARCHLIGHT EXPLORATION, LLC	Fee 2014-006149
428171	McGUFFIE # 1	SEARCHLIGHT EXPLORATION, LLC	Fee 2014-006153
428172	McGUFFIE # 2	SEARCHLIGHT EXPLORATION, LLC	Fee 2014-006154

RECEIVED  
BLM AZ STATE OFFICE  
2018 AUG 10 P 2:29  
PHOENIX, ARIZONA

hr

U. S. BUREAU OF LAND MANAGEMENT  
 MAINTENANCE FEE PAYMENT FOR  
 LODE CLAIMS AND MILL SITES

RETURN TO  
 Frederick C. Bauman, Esq.  
 Ste 140-149  
 6440 Sky Pointe Drive  
 Las Vegas, Nevada 89131


RECEIVED  
 BLM AZ STATE OFFICE  
 2018 AUG 10 P 2:20  
 PHOENIX, ARIZONA

BLM DATE STAMP

The Maintenance Fees for the following claims apply to the 2019 Assessment Year

Maintenance Fees \$155 x 6 Claims \$930.00

Claim Name	BLM SERIAL NUMBER
NORTH RAWHIDE PROPERTY 6 CLAIMS [Mohave County, Arizona]	SEE SCHEDULE "A" ATTACHED

Submitted by  
  
 Frederick C. Bauman, Manager  
 Searchlight Exploration, LLC  
 6440 Sky Pointe Dr., Ste 140-149  
 Las Vegas, NV 89131  
 702-533-8372  
 searchlightwest@aol.com

#4233195  
 REGISTERED  
 AUG 14 2018  
 BY: *RAM*

<b>NORTH RAWHIDE PROPERTY</b>	<b>SCHEDULE A</b>
Mohave County, Arizona	
Located T11N, R13W, Section 7 & T11N, R14W, Sections 1, 12 & 13 Gila & Salt River Meridian, Owens Mining District	

AMC #	CLAIM NAME	CLAIMANTS'S NAME	RECORDING INFORMATION
→ 364370	N. RAWHIDE # 1	SEARCHLIGHT EXPLORATION, LLC	Bk.5335, Pg. 947
┌ 428173	RAWHIDE BLUFF # 1	SEARCHLIGHT EXPLORATION, LLC	Fee 2014-006156
	428174 RAWHIDE BLUFF # 2	SEARCHLIGHT EXPLORATION, LLC	Fee 2014-006157
	428175 RAWHIDE BLUFF # 3	SEARCHLIGHT EXPLORATION, LLC	Fee 2014-006158
	428176 RAWHIDE BLUFF # 4	SEARCHLIGHT EXPLORATION, LLC	Fee 2014-006159
L 428177	RAWHIDE BLUFF # 5	SEARCHLIGHT EXPLORATION, LLC	Fee 2014-006160

RECEIVED  
 BLM AZ STATE OFFICE  
 2010 AUG 10 P 2:30  
 PHOENIX, ARIZONA

**United States Department of the Interior  
Bureau of Land Management  
DIV OF LANDS, MINRLS & ENERGY  
ONE N CENTRAL AVE  
PHOENIX, AZ 85004 -4427  
Phone: 602-417-9200**

Receipt

No: 4233195

<b>Transaction #:</b> 4348532	<b>ENTERED INTO COMPUTER</b>
<b>Date of Transaction:</b> 08/13/2018	
<b>CUSTOMER:</b>	
FREDERICK C BAUMAN 6440 SKY POINTE DR STE 140-149 LAS VEGAS, NV 89131-4047 US	

*ONE CLAIM IS CLOSED I authorized a Refund on 9/18/2018 - PR  
AC 379 Refund Authorized for AMC 399910 @ \$155.00 PER Amy D. Request*  
**ENTERED SEP 18 2018**

LINE #	QTY	DESCRIPTION	REMARKS	UNIT PRICE	TOTAL
1	1.00	LOCATABLE MINERALS / MINING CLAIMS- NOT NEW-UNADJUD, ONE AUTH NO. ONLY / MINING CLAIM MONEY RECEIVED CASES: AMC356410/\$25420.00	MAINT 2019/164	- n/a -	25420.00
<b>TOTAL:</b>					<b>\$25,420.00</b>

PAYMENT INFORMATION					
1	AMOUNT:	1085.00	POSTMARKED:	N/A	
	TYPE:	CHECK	RECEIVED:	08/10/2018	
	CHECK NO:	3628			
	NAME:	IVY MINERALS INC BOX 1408 BEAUFORT SC 29901 US			
2	AMOUNT:	775.00	POSTMARKED:	N/A	
	TYPE:	CHECK	RECEIVED:	08/10/2018	
	CHECK NO:	3629			
	NAME:	IVY MINERALS INC BOX 1408 BEAUFORT SC 29901 US			
3	AMOUNT:	930.00	POSTMARKED:	N/A	
	TYPE:	CHECK	RECEIVED:	08/10/2018	
	CHECK NO:	3630			
	NAME:	IVY MINERALS INC BOX 1408 BEAUFORT SC 29901 US			

4	AMOUNT:	310.00	POSTMARKED:	N/A
	TYPE:	CHECK	RECEIVED:	08/10/2018
	CHECK NO:	3631		
	NAME:	IVY MINERALS INC BOX 1408 BEAUFORT SC 29901 US		
5	AMOUNT:	620.00	POSTMARKED:	N/A
	TYPE:	CHECK	RECEIVED:	08/10/2018
	CHECK NO:	3632		
	NAME:	IVY MINERALS INC BOX 1408 BEAUFORT SC 29901 US		
6	AMOUNT:	1550.00	POSTMARKED:	N/A
	TYPE:	CHECK	RECEIVED:	08/10/2018
	CHECK NO:	3633		
	NAME:	IVY MINERALS INC BOX 1408 BEAUFORT SC 29901 US		
7	AMOUNT:	1395.00	POSTMARKED:	N/A
	TYPE:	CHECK	RECEIVED:	08/10/2018
	CHECK NO:	3634		
	NAME:	IVY MINERALS INC BOX 1408 BEAUFORT SC 29901 US		
8	AMOUNT:	3720.00	POSTMARKED:	N/A
	TYPE:	CHECK	RECEIVED:	08/10/2018
	CHECK NO:	3635		
	NAME:	IVY MINERALS INC BOX 1408 BEAUFORT SC 29901 US		
9	AMOUNT:	2790.00	POSTMARKED:	N/A
	TYPE:	CHECK	RECEIVED:	08/10/2018
	CHECK NO:	3636		
	NAME:	IVY MINERALS INC BOX 1408 BEAUFORT SC 29901 US		
10	AMOUNT:	3720.00	POSTMARKED:	N/A
	TYPE:	CHECK	RECEIVED:	08/10/2018
	CHECK NO:	3637		
	NAME:	IVY MINERALS INC BOX 1408 BEAUFORT SC 29901 US		



11	AMOUNT:	8525.00	POSTMARKED:	N/A
	TYPE:	CHECK	RECEIVED:	08/10/2018
	CHECK NO:	3638		
	NAME:	IVY MINERALS INC BOX 1408 BEAUFORT SC 29901 US		

REMARKS

This receipt was generated by the automated BLM Collections and Billing System and is a paper representation of a portion of the official electronic record contained therein.

AMC399871

**Authorized Date**09/18/2018

**Instructions to Accounts**AZ BLM REFUND \$155, TO IVY MINERALS INC; FOR  
MAINTENANCE FEE PAYMENT ON A CLOSED CLAIM, ON  
AMC399910, RECEIPT #4233195. PB 602-417-9360.

**Login ID**5957

**Entry Date**09/18/2018

**Total Amount**\$155.00

DEPARTMENT OF THE INTERIOR  
BUREAU OF LAND MANAGEMENT  
MINING CLAIMS  
(LIVE) Serial Register Page

Run Date/Time: 9/18/2018 12:49 PM

Page 1 Of 1

**01 05-10-1872;017STAT0091;30USC26,28,34**

Total Acres

Serial Number

Case Type: 384101: LODE CLAIM

AMC399910

Claim Name: A40

Commodity:

Case Disposition: CLOSED

Lead File Number

Required Maintenance Fee:

AMC399871

Name & Address

Interest Relationship

IVY MINERALS INC	PO BOX 2532	BOISE ID 83701-2532	CLAIMANT
SEARCHLIGHT EXPLORATION LLC	6440 SKY POINTE DR STE 140-149	LAS VEGAS NV 89131-4047	CLAIMANT

<u>Mer</u>	<u>Twp</u>	<u>Rng</u>	<u>Sec</u>	<u>Quadrant</u>	<u>District</u>	<u>County / State</u>
14	0110N	0020E	018	SW	HASSAYAMPA FIELD OFFICE	YAVAPAI AZ

<u>Act Date</u>	<u>Code</u>	<u>Action Text</u>	<u>Action Remarks</u>	<u>Receipt Number</u>
01/23/2010	403	LOCATION DATE		
03/23/2010	395	RECORDATION NOTICE RECD	1	2106141
08/06/2010	682	MAINTENANCE FEE/\$140	2011	2185675
03/23/2010	484	LOCATION YEAR / MAINTENANCE FEE	2010	2106141
09/18/2018	379	REFUND AUTHORIZED	\$155;CLOSED CLAIM	4233195
10/12/2012	379	REFUND AUTHORIZED	\$140;CLOSED CLAIM	2628559
08/10/2012	396	TRF OF INTEREST FILED	ABINGTON RESOURCES US	2628548
08/10/2012	398	DOC RETURNED UNRECORDED	\$10;396	2628564
10/28/2011	379	REFUND AUTHORIZED	\$140;PD MF CLSD CLAIM	2412798
03/01/2011	239	DECLARED NULL & VOID	LAND STATUS	
12/10/2010	635	AMENDED LOCATION FILED	LLD	2265770
08/30/2010	669	LAND STATUS CHECKED		
03/23/2010	501	ACCT ADV IN LEAD FILE	AMC399871;	
01/26/2010	404	COUNTY RECORDATION	0;4720;58	

<u>Line Nr</u>	<u>Remarks</u>
----------------	----------------

350564  
 364364 414426  
 428166 414430  
 415239 414434

U. S. BUREAU OF LAND MANAGEMENT MAINTENANCE FEE PAYMENT FOR LODE CLAIMS AND MILL SITES	426601 414441 390899 412366 366290 412191 302684 399871 403931 356410 363464
RETURN TO Frederick C. Bauman, Esq. Ste 140-149 6440 Sky Pointe Drive Las Vegas, Nevada 89131	PHOENIX, ARIZONA 2017 JUL 12 P 3:17 RECEIVED BLM AZ STATE OFFICE
	BLM DATE STAMP
The Maintenance Fees for the following claims apply to the 2018 Assessment Year	
Maintenance Fees \$155 x 10 Claims	\$1,550.00

Claim Name	BLM SERIAL NUMBER
WHITE HILLS PROPERTY: 3 LODE CLAIMS 7 PLACER CLAIMS	SEE SCHEDULE "A" ATTACHED

Submitted by <i>Frederick C. Bauman</i> Frederick C. Bauman, Manager White Hill (MP) Placer Association SEE EXHIBIT "A" FOR OWNERSHIP 6440 Sky Pointe Dr., Ste 140-149 Las Vegas, NV 89131 702-533-8372 searchlightwest@aol.com	Submitted by <i>Frederick C. Bauman</i> Frederick C. Bauman, Manager Anaconda Exploration, LLC 6440 Sky Pointe Dr., Ste 140-149 Las Vegas, NV 89131 702-533-8372 searchlightwest@aol.com
---	---

# 3887529  
 INTERE  
 JUL 14 2017  
 BY: *RAM*

SCHEDULE "A"

White Hills Property

List of unpatented claims located in Sections 14, 15, 22, 26 and 27, T26N, R21W G&SR B&M, Weaver Mining District, Mohave County, Arizona

<u>CLAIM NAME</u>	<u>CLAIMANT'S NAME</u>	<u>AMC NUMBER</u>	<u>RECORDING INFO</u>
MOCKINGBIRD #2	Anaconda Exploration, LLC	350565 - Amended	Bk 3155 pg 813 Bk 4248 pg 337
DANDY #1	Anaconda Exploration, LLC	350569 - Amended Amended	Bk 3155 pg 821 Bk 4253 pg 385 Bk 4290 pg 367
GREAT WEST #1	Anaconda Exploration, LLC	350573 -	Bk 3155 pg 821
		Amended	Bk 4253 pg 387
		Amended	Bk 4290 pg 369
MP 16	Frederick C Bauman et al. See attachment for additional 7 owners	414426 - Amended	Fee 2012012404 Fee 2013911645
MP 12	Frederick C Bauman et al. See attachment for additional 7 owners	414430 - Amended	Fee 2012012575 Fee 2013911642
MP 3	Frederick C Bauman et al. See attachment for additional 7 owners	414434 - Amended	Fee 2012013055 Fee 2013911640
MP 1	Frederick C Bauman et al. See attachment for additional 7 owners	414441 - Amended	Fee 2012013056 Fee 2013911639
MP 5	Frederick C Bauman et al. See attachment for additional 7 owners	414442 - Amended	Fee 2012013057 Fee 2013911641
MP 13	Frederick C Bauman et al. See attachment for additional 7 owners	414443 - Amended	Fee 2012013058 Fee 2013911643
MP 15	Frederick C Bauman et al. See attachment for additional 7 owners	414444 - Amended	Fee 2012013059 Fee 2013911644

RECEIVED  
 JUL 12 P 3:17  
 PHOENIX, ARIZONA

EXHIBIT "A"

WHITE HILLS (MP) PLACER ASSOCIATION

Frederick C. Bauman, 6440 Sky Pointe Dr., Ste 140-149, Las Vegas, NV 89131

Barbara M. Bauman, 6440 Sky Pointe Dr., Ste 140-149, Las Vegas, NV 89131

Anaconda Exploration, LLC, 6440 Sky Pointe Dr., Ste 140-412, Las Vegas, NV 89131

McIntyre & Bauman Group, LLC, 6440 Sky Pointe Dr., Ste 140-412, Las Vegas, NV 89131

Middle Verde Development Co., LLC, 6440 Sky Pointe Dr., Ste 140-412, Las Vegas, NV 89131

Searchlight Exploration, LLC, 6440 Sky Pointe Dr., Ste 140-412, Las Vegas, NV 89131


Jeffrey W. Compton, 6115 Grand Teton Dr., Las Vegas, NV 89131

Thomas A. Climo, 7300 Cogburn St., Las Vegas, NV 89131

RECEIVED  
BLM AZ 001189101  
2017 JUL 12 P 3:17  
PHOENIX, ARIZONA

U. S. BUREAU OF LAND MANAGEMENT MAINTENANCE FEE PAYMENT FOR LODE CLAIMS AND MILL SITES	RECEIVED BLM AZ STATE OFFICE 2011 JUL 12 P 3:11 PHOENIX, ARIZONA
RETURN TO Frederick C. Bauman, Esq. Ste 140-149 6440 Sky Pointe Drive Las Vegas, Nevada 89131	
<b>BLM DATE STAMP</b>	
The Maintenance Fees for the following claims apply to the 2018 Assessment Year	
<b>Maintenance Fees \$155 x 4 Claims</b>	<b>\$620.00</b>

Claim Name	BLM SERIAL NUMBER
SILVERFIELD PROPERTY 4 CLAIMS	SEE SCHEDULE "A" ATTACHED

Submitted by  Frederick C. Bauman, Manager Searchlight Exploration, LLC 6440 Sky Pointe Dr., Ste 140-149 Las Vegas, NV 89131 702-533-8372 <a href="mailto:searchlightwest@aol.com">searchlightwest@aol.com</a>	
--	--

SCHEDULE "A"

Silverfield Property

List of unpatented claims located in Sections 31 and 32 of T11N, R14W G&SR B&M, Owens Mining District, Mohave County, Arizona (all claims unpatented)


<u>CLAIM NAME</u>	<u>CLAIMANT'S NAME</u>	<u>AMC NUMBER</u>	<u>RECORDING INFO</u>
SFL #4	Searchlight Exploration, LLC	412366	Fee#2011047553
SFL #5	Searchlight Exploration, LLC	412367	Fee#2011047554
SFL #6	Searchlight Exploration, LLC	412368	Fee#2011047555
SFL #7	Searchlight Exploration, LLC	412369	Fee#2012031507
		amended	Fee#2011047556
		amended	Fee#2012031508

RECEIVED  
BLM ARIZONA STATE OFFICE  
2011 JUL 12 P 3:17  
PHOENIX, ARIZONA



U. S. BUREAU OF LAND MANAGEMENT MAINTENANCE FEE PAYMENT FOR LODE CLAIMS AND MILL SITES		RECEIVED BLM AZ STATE OFFICE 2017 JUL 12 P 3: PHOENIX, ARIZONA
RETURN TO Frederick C. Bauman, Esq. Ste 140-149 6440 Sky Pointe Drive Las Vegas, Nevada 89131		
		BLM DATE STAMP
The Maintenance Fees for the following claims apply to the 2018 Assessment Year		
Maintenance Fees \$155 x 2 Claims		\$310.00

Claim Name	BLM SERIAL NUMBER
POTTS MOUNTAIN PROPERTY 2 CLAIMS	SEE SCHEDULE "A" ATTACHED

Submitted by  Frederick C. Bauman, Manager Searchlight Exploration, LLC 6440 Sky Pointe Dr., Ste 140-149 Las Vegas, NV 89131 702-533-8372 searchlightwest@aol.com	
---	--

SCHEDULE "A"

Potts Mountain Property


List of unpatented claims located in Sections 20 and 21 of T11N, R14W G&SR B&M, Owens Mining District, Mohave County, Arizona (all claims unpatented)

<u>CLAIM NAME</u>	<u>CLAIMANT'S NAME</u>	<u>AMC NUMBER</u>	<u>RECORDING INFO</u>
Red Top	Searchlight Exploration, LLC	412191	Fee#2011047557
Lead Pill	Searchlight Exploration, LLC	412192	Fee#2011047558

RECEIVED  
BLM ARIZONA OFFICE  
2017 JUL 12 P 3:16  
PHOENIX, ARIZONA

U. S. BUREAU OF LAND MANAGEMENT MAINTENANCE FEE PAYMENT FOR LODGE CLAIMS AND MILL SITES	<p style="text-align: center;">             RECEIVED              BLM ASSESSMENT OFFICE              2017 JUL 12 P 3:16              PHOENIX, ARIZONA           </p>
<p style="text-align: center;">RETURN TO</p> Frederick C. Bauman, Esq. Ste 140-149 6440 Sky Pointe Drive Las Vegas, Nevada 89131	
<b>BLM DATE STAMP</b>	
The Maintenance Fees for the following claims apply to the 2018 Assessment Year	
<b>Maintenance Fees \$155 x 6 Claims</b>	<b>\$930.00</b>

Claim Name	BLM SERIAL NUMBER
NORTH RAWHIDE PROPERTY 6 CLAIMS	SEE SCHEDULE "A" ATTACHED

Submitted by  Frederick C. Bauman, Manager Searchlight Exploration, LLC 6440 Sky Pointe Dr., Ste 140-149 Las Vegas, NV 89131 702-533-8372 <a href="mailto:searchlightwest@aol.com">searchlightwest@aol.com</a>	
--	--

SCHEDULE "A"

N: Rawhide Property

List of unpatented claims located in Section 7 of T11N, R13W and Sections 1, 12 and 13 of T11N, R14W G&SR B&M, Owens Mining District, Mohave County, Arizona (all claims unpatented)

<u>CLAIM NAME</u>	<u>CLAIMANT'S NAME</u>	<u>AMC NUMBER</u>	<u>RECORDING INFO</u>
N. RAWHIDE # 1	Searchlight Exploration, LLC	364370	Bk 5335 p. 947
RAWHIDE BLUFF #1	Searchlight Exploration, LLC	428173	Fee 2014006156
RAWHIDE BLUFF #2	Searchlight Exploration, LLC	428174	Fee 2014006157
RAWHIDE BLUFF #3	Searchlight Exploration, LLC	428175	Fee 2014006158
RAWHIDE BLUFF #4	Searchlight Exploration, LLC	428176	Fee 2014006159
RAWHIDE BLUFF #5	Searchlight Exploration, LLC	428177	Fee 2014006160

RECEIVED  
BLM ARIZONA OFFICE  
2011 JUL 12 P 3:16  
PHOENIX, ARIZONA

U. S. BUREAU OF LAND MANAGEMENT MAINTENANCE FEE PAYMENT FOR LODE CLAIMS AND MILL SITES		RECEIVED BLM AT STATE OFFICE 2017 JUL 12 P 3:15 PHOENIX, ARIZONA
RETURN TO Frederick C. Bauman, Esq. Ste 140-149 6440 Sky Pointe Drive Las Vegas, Nevada 89131		
BLM DATE STAMP		
The Maintenance Fees for the following claims apply to the 2018 Assessment Year		
Maintenance Fees \$155 x 24 Claims	\$3,720.00	

Claim Name	BLM SERIAL NUMBER
KIT CARSON PROPERTY: 24 CLAIMS	SEE SCHEDULE "A" ATTACHED

Submitted by <i>Frederick C. Bauman</i> Frederick C. Bauman, Manager Middle Verde Development Co, LLC 6440 Sky Pointe Dr., Ste 140-149 Las Vegas, NV 89131 702-533-8372 searchlightwest@aol.com
--

SCHEDULE "A"

Kit Carson Property

List of unpatented claims located in Sections 20, 21 and 29 of T13N, R1E G&SR B&M, Big Bug Mining District, Yavapai County, Arizona

<u>CLAIM NAME</u>	<u>CLAIMANT'S NAME</u>	<u>AMC NUMBER</u>	<u>RECORDING INFO</u>
KIT CARSON #1	Middle Verde Development Co., LLC	415239 7	Bk 4868 pg 503
LOOKOUT LODGE	Middle Verde Development Co., LLC	415240 )	Bk 4868 pg 504
KIT CARSON #2	Middle Verde Development Co., LLC	426627 7	Bk 4998 pg 496
KIT CARSON #3	Middle Verde Development Co., LLC	426628	Bk 4998 pg 497
KIT CARSON #4	Middle Verde Development Co., LLC	426629	Bk 4998 pg 498
KIT CARSON #5	Middle Verde Development Co., LLC	426630	Bk 4998 pg 499
KIT CARSON #6	Middle Verde Development Co., LLC	426631	Bk 4998 pg 500
KIT CARSON #7	Middle Verde Development Co., LLC	426632	Bk 4998 pg 501
LADY ALDE #1	Middle Verde Development Co., LLC	426633	Bk 4998 pg 502
LADY ALDE #2	Middle Verde Development Co., LLC	426634	Bk 4998 pg 503
LADY ALDE #3	Middle Verde Development Co., LLC	426635	Bk 4998 pg 504
LADY ALDE #4	Middle Verde Development Co., LLC	426636	Bk 4998 pg 505
LADY ALDE #5	Middle Verde Development Co., LLC	426637	Bk 4998 pg 506
LADY ALDE #6	Middle Verde Development Co., LLC	426638	Bk 4998 pg 507
LADY ALDE #7	Middle Verde Development Co., LLC	426639	Bk 4998 pg 508
LADY ALDE #8	Middle Verde Development Co., LLC	426640	Bk 4998 pg 509
LADY ALDE #9	Middle Verde Development Co., LLC	426641	Bk 4998 pg 510
LADY ALDE #10	Middle Verde Development Co., LLC	426642	Bk 4998 pg 511
LOOKOUT #2	Middle Verde Development Co., LLC	426643	Bk 4998 pg 512
LOOKOUT #3	Middle Verde Development Co., LLC	426644	Bk 4998 pg 513
LOOKOUT #4	Middle Verde Development Co., LLC	426645 ]	Bk 4998 pg 514

RECEIVED  
 CLERK OF SUPERIOR COURT  
 YAVAPAI COUNTY, ARIZONA  
 3-19-11

LOOKOUT #5	Middle Verde Development Co., LLC	426646		Bk 4998 pg 515
LOOKOUT #6	Middle Verde Development Co., LLC	426647		Bk 4998 pg 516
SILVER BELT #1	Middle Verde Development Co., LLC	426648	J	Bk 4998 pg 517

116 116  
116

116  
116  
116

RECEIVED  
PLM AZ RECEIVING OFFICE  
2017 JUL 12 P 3:16  
PHOENIX, ARIZONA

U. S. BUREAU OF LAND MANAGEMENT  
 MAINTENANCE FEE PAYMENT FOR  
 LODGE CLAIMS AND MILL SITES

RETURN TO  
 Frederick C. Bauman, Esq.  
 Ste 140-149  
 6440 Sky Pointe Drive  
 Las Vegas, Nevada 89131

RECEIVED  
 BLM AT STATE OFFICE  
 2017 JUL 12 P 3:15  
 PHOENIX, ARIZONA

BLM DATE STAMP

The Maintenance Fees for the following claims apply to the 2018 Assessment Year

Maintenance Fees \$155 x 5 Claims	\$775.00
-----------------------------------	----------

Claim Name	BLM SERIAL NUMBER
ESTER BASIN PROPERTY 5 CLAIMS	SEE SCHEDULE "A" ATTACHED

Submitted by  
  
 Frederick C. Bauman, Manager  
 Searchlight Exploration, LLC  
 6440 Sky Pointe Dr., Ste 140-149  
 Las Vegas, NV 89131  
 702-533-8372  
[searchlightwest@aol.com](mailto:searchlightwest@aol.com)



SCHEDULE "A"

Ester Basin Property



List of unpatented claims located in Sections 27, 28, 29, 33 and 34 of T12N, R14W G&SR B&M, Owens Mining District, Mohave County, Arizona (all claims unpatented)

<u>CLAIM NAME</u>	<u>CLAIMANT'S NAME</u>	<u>AMC NUMBER</u>	<u>RECORDING INFO</u>
ESTER #1	Searchlight Exploration, LLC	364367 7	Bk 5335 pg 941
ESTER #2	Searchlight Exploration, LLC	364368	Bk 5335 pg 943
ESTER #3	Searchlight Exploration, LLC	364369 J	Bk 5335 pg 945
ESTER #4	Searchlight Exploration, LLC	390900 7	Bk 7123 pg 201
ESTER #5	Searchlight Exploration, LLC	390901 J	Bk 7123 pg 203

RECEIVED  
BLM AZ RECORDS OFFICE  
2011 JUL 12 P 3:15  
PHOENIX, ARIZONA

U. S. BUREAU OF LAND MANAGEMENT MAINTENANCE FEE PAYMENT FOR LODE CLAIMS AND MILL SITES	RECEIVED BLM AZ STATE OFFICE 2017 JUL 12 P 3:15 PHOENIX, ARIZONA
RETURN TO Frederick C. Bauman, Esq. Ste 140-149 6440 Sky Pointe Drive Las Vegas, Nevada 89131	
<b>BLM DATE STAMP</b>	
The Maintenance Fees for the following claims apply to the 2018 Assessment Year	
<b>Maintenance Fees \$155 x 24 Claims</b>	<b>\$3,720.00</b>

Claim Name	BLM SERIAL NUMBER
CLARA PROPERTY: 24 CLAIMS	SEE SCHEDULE "A" ATTACHED

Submitted by  Frederick C. Bauman, Manager Searchlight Exploration, LLC 6440 Sky Pointe Dr., Ste 140-149 Las Vegas, NV 89131 702-533-8372 searchlightwest@aol.com	Submitted by  Frederick C. Bauman, Manager Anaconda Exploration, LLC 6440 Sky Pointe Dr., Ste 140-149 Las Vegas, NV 89131 702-533-8372 searchlightwest@aol.com
---	---

SCHEDULE "A"

Clara Property


List of unpatented claims located in Section 3 of T9N, R15W and Section 35 of T10N, R15W, G&SR B&M, Santa Maria Mining District, La Paz County, Arizona (all claims unpatented)

<u>CLAIM NAME</u>	<u>CLAIMANT'S NAME</u>	<u>AMC NUMBER</u>	<u>RECORDING INFO</u>
MM #36	Searchlight Exploration, LLC	366290	Fee#2005-03763
MM #38	Searchlight Exploration, LLC	366291	Fee#2005-03764
MM #40	Searchlight Exploration, LLC	366292	Fee#2005-03765
MM #57	Searchlight Exploration, LLC	366293	Fee#2005-03766
MM #59	Searchlight Exploration, LLC	366294	Fee#2005-03767
MM #61	Searchlight Exploration, LLC	366295	Fee#2005-03768
Margaret	Anaconda Exploration, LLC	426609	Fee#2013-05139
McClelland	Anaconda Exploration, LLC	426610	Fee#2013-05141
MM 101	Anaconda Exploration, LLC	426611	Fee#2013-05143
MM 102	Anaconda Exploration, LLC	426612	Fee#2013-05144
MM 103	Anaconda Exploration, LLC	426613	Fee#2013-05145
MM 104	Anaconda Exploration, LLC	426614	Fee#2013-05146
MM 105	Anaconda Exploration, LLC	426615	Fee#2013-05147
MM 106	Anaconda Exploration, LLC	426616	Fee#2013-05148
Protector No. 3	Anaconda Exploration, LLC	426617	Fee#2013-05142
Tede	Anaconda Exploration, LLC	426618	Fee#2013-05137
Tommie C	Anaconda Exploration, LLC	426619	Fee#2013-05140
Tommie R	Anaconda Exploration, LLC	426620	Fee#2013-05138
Hazel	Anaconda Exploration, LLC	426621	Fee#2013-05133
Josephine	Anaconda Exploration, LLC	426622	Fee#2013-05132
Klapetsky	Anaconda Exploration, LLC	426623	Fee#2013-05134
Nellie	Anaconda Exploration, LLC	426624	Fee#2013-05136
Rodgers	Anaconda Exploration, LLC	426625	Fee#2013-05135
Wilson	Anaconda Exploration, LLC	426626	Fee#2013-05131

RECEIVED  
BLM AZ RECORDS OFFICE  
2011 JUL 12 P 3:15  
PHOENIX, ARIZONA

U. S. BUREAU OF LAND MANAGEMENT MAINTENANCE FEE PAYMENT FOR LODE CLAIMS AND MILL SITES	RECEIVED BLM AZ STATE OFFICE 2017 JUL 12 P 3:14 PHOENIX, ARIZONA
RETURN TO Frederick C. Bauman, Esq. Ste 140-149 6440 Sky Pointe Drive Las Vegas, Nevada 89131	
<b>BLM DATE STAMP</b>	
The Maintenance Fees for the following claims apply to the 2018 Assessment Year	
Maintenance Fees \$155 x 9 Claims	<b>\$1,395.00</b>

Claim Name	BLM SERIAL NUMBER
BURNT WELLS PROPERTY: 9 CLAIMS	SEE SCHEDULE "A" ATTACHED

	Submitted by  Frederick C. Bauman, Manager Anaconda Exploration, LLC 6440 Sky Pointe Dr., Ste 140-149 Las Vegas, NV 89131 702-533-8372 searchlightwest@aol.com
--	---

SCHEDULE "A"

Burnt Well Property


List of unpatented claims located in Section 30 of T9N, R11W and Section 36 of T9N, R12W, G&SR B&M, Harcuvar Mining District, La Paz County, Arizona (all claims unpatented)

<u>CLAIM NAME</u>	<u>CLAIMANT'S NAME</u>	<u>AMC NUMBER</u>	<u>RECORDING INFO</u>
SILVER LINING LODE	Anaconda Exploration, LLC	362684 -	Fee#2004-04684
BU 14	Anaconda Exploration, LLC	426601 7	Fee#2013-05123
BU 16	Anaconda Exploration, LLC	426602	Fee#2013-05124
BU 38	Anaconda Exploration, LLC	426603	Fee#2013-05125
BU 40	Anaconda Exploration, LLC	426604	Fee#2013-05126
BU 42	Anaconda Exploration, LLC	426605	Fee#2013-05127
BU 45	Anaconda Exploration, LLC	426606	Fee#2013-05128
BU 46	Anaconda Exploration, LLC	426607	Fee#2013-05129
BU 47	Anaconda Exploration, LLC	426608 J	Fee#2013-05130

RECEIVED  
BLM AZ DISTRICT OFFICE  
2017 JUL 12 P 3:14  
PHOENIX, ARIZONA

U. S. BUREAU OF LAND MANAGEMENT MAINTENANCE FEE PAYMENT FOR LODE CLAIMS AND MILL SITES	RECEIVED BLM AZ STATE OFFICE 2011 JUL 12 P 3:13 PHOENIX, ARIZONA
RETURN TO Frederick C. Bauman, Esq. Ste 140-149 6440 Sky Pointe Drive Las Vegas, Nevada 89131	
<b>BLM DATE STAMP</b>	
The Maintenance Fees for the following claims apply to the 2018 Assessment Year	
Maintenance Fees \$155 x 7 Claims	\$1,085.00

Claim Name	BLM SERIAL NUMBER
ALAMO PROPERTY 7 CLAIMS	SEE SCHEDULE "A" ATTACHED

Submitted by  Frederick C. Bauman, Manager Searchlight Exploration, LLC 6440 Sky Pointe Dr., Ste 140-149 Las Vegas, NV 89131 702-533-8372 <a href="mailto:searchlightwest@aol.com">searchlightwest@aol.com</a>	
--	--

SCHEDULE "A"

Alamo Property


List of unpatented claims located in Section 18 of T11N, R13W and Sections 24, 26 and 27 of T11N, R14W G&SR B&M, Owens Mining District, Mohave County, Arizona, (all claims unpatented)

<u>CLAIM NAME</u>	<u>CLAIMANT'S NAME</u>	<u>AMC NUMBER</u>	<u>RECORDING INFO</u>
DEER TRAIL #1	Searchlight Exploration, LLC	428170 -	Fee 2014006149
BONANZA #1	Searchlight Exploration, LLC	428167 7	Fee 2014006150
BONANZA #2	Searchlight Exploration, LLC	428168	Fee 2014006151
BONANZA #3	Searchlight Exploration, LLC	428169 J	Fee 2014006152
McGUFFIE #1	Searchlight Exploration, LLC	428171 7	Fee 2014006153
McGUFFIE #2	Searchlight Exploration, LLC	428172 J	Fee 2014006154
BIG KIMBLE #1	Searchlight Exploration, LLC	428166 -	Fee 2014006155

RECEIVED  
BLM ARIZONA OFFICE  
2011 JUL 12 P 3:13  
PHOENIX, ARIZONA

U. S. BUREAU OF LAND MANAGEMENT MAINTENANCE FEE PAYMENT FOR LODE CLAIMS AND MILL SITES	RECEIVED BLM ARIZONA STATE OFFICE 2011 JUL 12 P 3:12 PHOENIX, ARIZONA
RETURN TO Frederick C. Bauman, Esq. Ste 140-149 6440 Sky Pointe Drive Las Vegas, Nevada 89131	
<b>BLM DATE STAMP</b>	
The Maintenance Fees for the following claims apply to the 2018 Assessment Year	
<b>Maintenance Fees \$155 x 54 Claims</b>	<b>\$8,370.00</b>

Claim Name	BLM SERIAL NUMBER
TREASURE KING PROPERTY 54 CLAIMS	SEE EXHIBIT "A" ATTACHED

Submitted by  Frederick C. Bauman, Manager Searchlight Exploration, LLC 6440 Sky Pointe Dr., Ste 140-149 Las Vegas, NV 89131 702-533-8372 <a href="mailto:searchlightwest@aol.com">searchlightwest@aol.com</a>	
--	--



**EXHIBIT "A"**  
**Treasure King Property**  
**Big Bug / Turkey Creek Mining Districts**  
**Yavapai County, Arizona**

<u>CLAIM NAME</u>	<u>AMC#</u>	<u>COUNTY INFO</u>	<u>TOWNSHIP/RANGE/SECTION</u>
A1	399871	Bk 4720 pg 19	T11.5N R1E S25
A2	399872	Bk 4720 pg 20	T11.5N R1E S25
A3	399873	Bk 4720 pg 21	T11.5N R1E S25
A4	399874	Bk 4720 pg 22	T11.5N R1E S25
A5	399875	Bk 4720 pg 23	T11.5N R1E S25
A6	399876	Bk 4720 pg 24	T11.5N R1E S25
A7	399877	Bk 4720 pg 25	T11.5N R1E S25
A8	399878	Bk 4720 pg 26	T11.5N R1E S25
A9	399879	Bk 4720 pg 27	T11.5N R1E S25
A10	399880	Bk 4720 pg 28	T11.5N R1E S25
A11	399881	Bk 4720 pg 29	T11.5N R1E S25
A12	399882	Bk 4720 pg 30	T11.5N R1E S25
A13	399883	Bk 4720 pg 31	T11.5N R1E S25
A14	399884	Bk 4720 pg 32	T11.5N R1E S25
A15	399885	Bk 4720 pg 33	T11.5N R1E S25
A16	399886	Bk 4720 pg 34	T11.5N R1E S25
A17	399887	Bk 4720 pg 35	T11.5N R1E, S25, 36
A18	399888	Bk 4720 pg 36	T11.5N R1E, S25, 36
A19	399889	Bk 4720 pg 37	T11.5N R1E, S36
A20	399890	Bk 4720 pg 38	T11.5N R1E, S36
A21	399891	Bk 4720 pg 39	T11.5N R1E, S36
A22	399892	Bk 4720 pg 40	T11.5N R1E, S36
A23	399893	Bk 4720 pg 41	T11.5N R1E, S36
A24	399894	Bk 4720 pg 42	T11.5N R1E, S36
A25	399895	Bk 4720 pg 43	T11.5N R1E, S36
A26	399896	Bk 4720 pg 44	T11.5N R1E, S36
A27	399897	Bk 4720 pg 45	T11.5N R1E, S36
A28	399898	Bk 4720 pg 46	T11.5N R1E, S36
A29	399899	Bk 4720 pg 47	T11.5N R1E, S36
A30	399900	Bk 4720 pg 48	T11.5N R1E, S36
A31	399901	Bk 4720 pg 49	T11.5N R1E, S36
A32	399902	Bk 4720 pg 50	T11.5N R1E, S36
A33	399903	Bk 4720 pg 51	T11.5N R1E, S36
A34	399904	Bk 4720 pg 52	T11.5N R1E, S36
A35	399905	Bk 4720 pg 53	T11.5N R1E, S36
A36	399906	Bk 4720 pg 54	T11.5N R1E, S36
A37	399907	Bk 4720 pg 55	T11N R1E S1
A38	399908	Bk 4720 pg 56	T11N R1E S1
A39	399909	Bk 4720 pg 57	T11.5N R1E S24
A41	403931	Bk 4770 pg 699	T11.5N R1E, S25, 36
A42	403932	Bk 4770 pg 700	T11.5N R1E S36
A43	403933	Bk 4770 pg 701	T11.5N R1E S36

RECEIVED  
BLM ARIZONA DISTRICT OFFICE  
2011 JUL 12 P 3:12  
PHOENIX ARIZONA

<u>CLAIM NAME</u>	<u>AMC#</u>	<u>COUNTY INFO</u>	<u>TOWNSHIP/RANGE/SECTION</u>
A44	403934 7	Bk 4770 pg 702	T11.5N R1E S36
A45	403935	Bk 4770 pg 703	T11.5N R1E S36
A46	403936	Bk 4772 pg 451	T11.5N R1E S24
A47	403937	Bk 4772 pg 453	T11.5N R1E S24
A48	403938	Bk 4772 pg 452	T11.5N R1E S24
A49	403939 J	Bk 4772 pg 454	T11.5N R1E S24
Treasure King Lode Claim	356410 -	Bk 3928 pg 281	T11.5N R1E Sec 24
Treasure King #2	363470 7	Bk4202 pg 688	T11.5N R1E Secs 25, 36
Treasure King #3	363471	Bk4202 pg 689	T11.5N R1E Secs 25, 36
Treasure King #4	363472	Bk4202 pg 690	T11.5N R1E Secs 25, 36
Treasure King #5	363473	Bk4202 pg 691	T11.5N R1E Sec 36
Treasure King #6	363474 J	Bk4202 pg 692	T11.5N R1E Sec 36 T11N R1E Sec 1

RECEIVED  
BLM AT STATE OFFICE  
2011 JUL 12 P 3:13  
PHOENIX, ARIZONA

PRESS FIRMLY TO SEAL

# PRIORITY ★ MAIL ★

- DATE OF DELIVERY SPECIFIED\*
- USPS TRACKING™ INCLUDED\*
- INSURANCE INCLUDED\*
- PICKUP AVAILABLE  
\* Domestic only

WHEN USED INTERNATIONALLY,  
A CUSTOMS DECLARATION  
LABEL MAY BE REQUIRED.

RECEIVED  
BLM AZ STATE OFFICE  
2017 JUL 12 P 3:12  
PHOENIX, ARIZONA

# P



U.S. POSTAGE  
\$7.10  
PH 2-DAY  
89130 0024  
DATE OF SALE  
07/09/17  
05 2510 55  
08276733 55



## PRIORITY MAIL 2-DAY™

EXPECTED DELIVERY 07/12/2017  
SHIP TO:

0 lb. 6.60 oz.  
0024

1 N CENTRAL AVE STE 800  
PHOENIX AZ 85004-4427

### USPS TRACKING NUMBER



9505 5000 1193 7190 0000 43

# PRIORITY ★ MAIL ★



VISIT US AT [USPS.COM](http://USPS.COM)  
ORDER FREE SUPPLIES ONLINE

FROM:

FROM: *Bauman*  
*6440 Sky Pointe Dr,*  
*Ste 140-149*  
*Lisa Vegas, NV 89131*

TO: *USPO1 /BLM*

*Arizona State Office*  
*1 N. Central Ave, Ste 800*  
*Phoenix, AZ 85004*

*Attn: Mining Claims*

TYVEK™ IS RECYCLABLE.  
FOOD, MEDICAL SUPPLIES, AND TYVEK™ ARE TRADEMARKS OF DUPONT.

PRESS FIRMLY TO SEAL



PS00000000013

EP14 July 2013  
OD: 11.625 x 15.125

Label 228, March 2016

FOR DOMESTIC AND INTERNATIONAL USE

VISIT US AT [USPS.COM](http://USPS.COM)  
ORDER FREE SUPPLIES ONLINE



DuPont™ Tyvek®  
Protect What's Inside™

This packaging is the property of the U.S. Postal Service® and is provided solely for use in sending Priority Mail® shipments. Release may be a violation of federal law. This packaging is not for resale. EPA © U.S. Postal Service, July 2016; All rights reserved.

**United States Department of the Interior**  
**Bureau of Land Management**  
 DIV OF LANDS, MINRLS & ENERGY  
 ONE N CENTRAL AVE  
 PHOENIX, AZ 85004 -4427  
 Phone: 602-417-9200

Receipt

No: 3887529

<b>Transaction #:</b> 3996736	
<b>Date of Transaction:</b> 07/13/2017	
<b>CUSTOMER:</b>	
IVY MINERALS INC PO BOX 2532 BOISE, ID 83701-2532 US	

LINE #	QTY	DESCRIPTION	REMARKS	UNIT PRICE	TOTAL
1	1.00	LOCATABLE MINERALS / MINING CLAIMS- NOT NEW-UNADJUD, ONE AUTH NO. ONLY / MINING CLAIM MONEY RECEIVED CASES: AMC350565/\$22475.00	MAINT 2018/145	- n/a -	22475.00
<b>TOTAL:</b>					<b>\$22,475.00</b>

PAYMENT INFORMATION			
1	AMOUNT:	8370.00	POSTMARKED: 07/09/2017
	TYPE:	CHECK	RECEIVED: 07/12/2017
	CHECK NO:	3377	
	NAME:	IVY MINERALS INC PO BOX 2532 BOISE ID 83701-2532 US	
2	AMOUNT:	1085.00	POSTMARKED: 07/09/2017
	TYPE:	CHECK	RECEIVED: 07/12/2017
	CHECK NO:	3379	
	NAME:	IVY MINERALS INC PO BOX 2532 BOISE ID 83701-2532 US	
3	AMOUNT:	1395.00	POSTMARKED: 07/09/2017
	TYPE:	CHECK	RECEIVED: 07/12/2017
	CHECK NO:	3380	
	NAME:	IVY MINERALS INC PO BOX 2532 BOISE ID 83701-2532 US	

4	AMOUNT:	3720.00	POSTMARKED:	07/09/2017
	TYPE:	CHECK	RECEIVED:	07/12/2017
	CHECK NO:	3381		
	NAME:	IVY MINERALS INC PO BOX 2532 BOISE ID 83701-2532 US		
5	AMOUNT:	775.00	POSTMARKED:	07/09/2017
	TYPE:	CHECK	RECEIVED:	07/12/2017
	CHECK NO:	3382		
	NAME:	IVY MINERALS INC PO BOX 2532 BOISE ID 83701-2532 US		
6	AMOUNT:	3720.00	POSTMARKED:	07/09/2017
	TYPE:	CHECK	RECEIVED:	07/12/2017
	CHECK NO:	3383		
	NAME:	IVY MINERALS INC PO BOX 2532 BOISE ID 83701-2532 US		
7	AMOUNT:	930.00	POSTMARKED:	07/09/2017
	TYPE:	CHECK	RECEIVED:	07/12/2017
	CHECK NO:	3384		
	NAME:	IVY MINERALS INC PO BOX 2532 BOISE ID 83701-2532 US		
8	AMOUNT:	310.00	POSTMARKED:	07/09/2017
	TYPE:	CHECK	RECEIVED:	07/12/2017
	CHECK NO:	3385		
	NAME:	IVY MINERALS INC PO BOX 2532 BOISE ID 83701-2532 US		
9	AMOUNT:	620.00	POSTMARKED:	07/09/2017
	TYPE:	CHECK	RECEIVED:	07/12/2017
	CHECK NO:	3386		
	NAME:	IVY MINERALS INC PO BOX 2532 BOISE ID 83701-2532 US		
10	AMOUNT:	1550.00	POSTMARKED:	07/09/2017
	TYPE:	CHECK	RECEIVED:	07/12/2017
	CHECK NO:	3387		
	NAME:	IVY MINERALS INC PO BOX 2532		

BOISE ID 83701-2532 US

REMARKS

This receipt was generated by the automated BLM Collections and Billing System and is a paper representation of a portion of the official electronic record contained therein.

**SEARCHLIGHT EXPLORATION, LLC**

6440 Sky Pointe Dr., Ste 140-412

Las Vegas, NV 89131

(702) 533-8372

searchlightwest@aol.com

350564 414426  
362684 414430  
364364 414434  
366290 414441  
390899 415239  
412191 426601  
412366 428166

PHOENIX, ARIZONA

2016 JUL 22 P 3:12

RECEIVED  
BLM / STATE OFFICE

July 20, 2016

Bureau of Land Management  
Arizona State Office  
1 N. Central Ave., Suite 800  
Phoenix, AZ 85004

Re: Payment of 2017 Mining Claim Maintenance Fees

Ladies and Gentlemen:

Enclosed is payment of the 2017 claim maintenance fees for the following projects. Payment is made by Ivy Minerals Inc, our joint venture partner:

1. Treasure King – 54 claims - \$8,370
2. La Posa – 18 claims - \$2,790
3. Nine additional projects – 91 claims - \$14,105, as follows:
  - a. White Hills – 10 claims - \$1,550
  - b. Clara – 24 claims - \$3,720
  - c. Burnt Well - 9 claims - \$1,395
  - d. Kit Carson – 24 claims - \$3,720
  - e. Silverfield – 4 claims - \$620
  - f. Potts Mountain – 2 claims - \$310
  - g. Ester Basin – 5 claims - \$775
  - h. Alamo – 7 claims - \$1,085
  - i. N. Rawhide – 6 claims - \$930

Sincerely yours,

SEARCHLIGHT EXPLORATION, LLC

By Frederick C. Bauman

Frederick C. Bauman, Manager

Return to:  
 Frederick C. Bauman, Esq.  
 6440 Sky Pointe Dr, Ste 140-149  
 Las Vegas, NV 89131

**MAINTENANCE FEE PAYMENT**

Claimant Name: Anaconda Exploration, LLC\*  
 Address: 6440 Sky Pointe Dr, Ste 140-149  
 City: Las Vegas State: NV Zip: 89131  
 Telephone: (702) 533-8372  
 E-mail address: searchlightwest@aol.com  
 Signature: Frederick C Bauman  
 Manager

RECEIVED  
 BLM AZ DISTRICT OFFICE  
 PHOENIX, ARIZONA  
 1 2016 JUL 22 P 3  
 BLM  
 Date  
 Stamp

Check here if this is a change of address.  
White Hills - 10 claims \$1,550

LINE NO.	AMC NUMBER	CLAIM/SITE NAME	COUNTY RECORDER DATA (if available)	TWP	RNG	SEC
1		See attached Exhibit "A"				
2						
3						
4						
5						
6						
7						
8						
9						
10						

List additional claims on Form MCF114.  
 \*7 placer claims have 7 additional owners - See Exhibit "A"  
 Bureau of Land Management  
 Arizona State Office  
[www.blm.gov/az/](http://www.blm.gov/az/)

No. of Claims\*: 10 x \$155 = \_\_\_\_\_  
 Check No: 3168 Init. FB  
 Receipt No.: 3613185  
 For BLM Use Only

\* \$155 per lode mining claim, mill site, or tunnel site; and \$155 for each 20 acres or portion thereof for each placer mining claim.

Form: MCF112  
 Revised July 2014

This form is available from the Arizona Geological Survey and may be reproduced.



SCHEDULE "A"

White Hills Property

List of unpatented claims located in Sections 14, 15, 22, 26 and 27, T26N, R21W G&SR B&M, Weaver Mining District, Mohave County, Arizona

<u>CLAIM NAME</u>	<u>CLAIMANT'S NAME</u>	<u>AMC NUMBER</u>		<u>RECORDING INFO</u>
MOCKINGBIRD #2	Anaconda Exploration, LLC	350565	Amended	Bk 3155 pg 813 Bk 4248 pg 337
DANDY #1	Anaconda Exploration, LLC	350569	Amended Amended	Bk 3155 pg 821 Bk 4253 pg 385 Bk 4290 pg 367
GREAT WEST #1	Anaconda Exploration, LLC	<del>350569</del> 350573		Bk 3155 pg 821
			Amended	Bk 4253 pg 387
			Amended	Bk 4290 pg 369
MP 16	Frederick C Bauman et al. See attachment for additional 7 owners	414426	Amended	Fee 2012012404 Fee 2013911645
MP 12	Frederick C Bauman et al. See attachment for additional 7 owners	414430	Amended	Fee 2012012575 Fee 2013911642
MP 3	Frederick C Bauman et al. See attachment for additional 7 owners	414434	Amended	Fee 2012013055 Fee 2013911640
MP 1	Frederick C Bauman et al. See attachment for additional 7 owners	414441	Amended	Fee 2012013056 Fee 2013911639
MP 5	Frederick C Bauman et al. See attachment for additional 7 owners	414442	Amended	Fee 2012013057 Fee 2013911641
MP 13	Frederick C Bauman et al. See attachment for additional 7 owners	414443	Amended	Fee 2012013058 Fee 2013911643
MP 15	Frederick C Bauman et al. See attachment for additional 7 owners	414444	Amended	Fee 2012013059 Fee 2013911644

NOTICE SENT INDICATING CORRECT AMC#. *LD 27 JUL 16*

RECEIVED  
 CLAIMS SERVICE OFFICE  
 PHOENIX, ARIZONA  
 2016 JUL 22 P 3:13

EXHIBIT "A"

WHITE HILLS (MP) PLACER ASSOCIATION

Frederick C. Bauman, 6440 Sky Pointe Dr., Ste 140-149, Las Vegas, NV 89131  
Barbara M. Bauman, 6440 Sky Pointe Dr., Ste 140-149, Las Vegas, NV 89131  
Anaconda Exploration, LLC, 6440 Sky Pointe Dr., Ste 140-412, Las Vegas, NV 89131  
McIntyre & Bauman Group, LLC, 6440 Sky Pointe Dr., Ste 140-412, Las Vegas, NV 89131  
Middle Verde Development Co., LLC, 6440 Sky Pointe Dr., Ste 140-412, Las Vegas, NV 89131  
Searchlight Exploration, LLC, 6440 Sky Pointe Dr., Ste 140-412, Las Vegas, NV 89131  
Jeffrey W. Compton, 6115 Grand Teton Dr., Las Vegas, NV 89131  
Thomas A. Climo, 7300 Cogburn St., Las Vegas, NV 89131

RECEIVED  
BLM/AT STAFF OFFICE  
2016 JUL 22 P 3:13  
PHOENIX, ARIZONA

Return to:

Frederick C. Bauman, Esq.  
6440 Sky Pointe Dr, Ste  
140-149  
Las Vegas, NV 89131

**MAINTENANCE FEE PAYMENT**

Claimant Name: Searchlight Exploration, LLC \*  
Address: 6440 Sky Pointe Dr, Ste 140-149  
City: Las Vegas State: NV Zip: 89131  
Telephone: (702) 533-8372  
E-mail address: searchlightwest@aol.com  
Signature: Frederick C Bauman  
*Manager*

RECEIVED  
BLM ARIZONA STATE OFFICE  
2016 JUL 22 P 3:13  
PHOENIX, ARIZONA

Check here if this is a change of address.  
Clara - 24 claims - \$3,720

LINE NO.	AMG NUMBER	CLAIM/SITE NAME	COUNTY RECORDER DATA (if available)	TWP	RNG	SEC
1		See attached Exhibit "A"				
2						
3						
4						
5						
6						
7						
8						
9						
10						

List additional claims on Form MCF114.  
\* 18 of the claims owned by Anaconda Exploration, LLC Bureau of Land Management at same Arizona State Office address.  
[www.blm.gov/az/](http://www.blm.gov/az/)

No. of Claims\*: 24 x \$155 =  
Check No: 3168 Init. A. C.  
Receipt No.: 3613185  
For BLM Use Only

\* \$155 per lode mining claim, mill site, or tunnel site; and \$155 for each 20 acres or portion thereof for each placer mining claim.

SCHEDULE "A".

Clara Property

List of unpatented claims located in Section 3 of T9N, R15W and Section 35 of T10N, R15W, G&SR B&M Santa Maria Mining District, La Paz County, Arizona (all claims unpatented)

RECEIVED  
 BLM ARIZONA OFFICE  
 PHOENIX, ARIZONA  
 2016 JUL 22 3:13 PM

<u>CLAIM NAME</u>	<u>CLAIMANT'S NAME</u>	<u>AMC NUMBER</u>	<u>RECORDING INFO</u>
MM #36	Searchlight Exploration, LLC	366290	Fee#2005-03763
MM #38	Searchlight Exploration, LLC	366291	Fee#2005-03764
MM #40	Searchlight Exploration, LLC	366292	Fee#2005-03765
MM #57	Searchlight Exploration, LLC	366293	Fee#2005-03766
MM #59	Searchlight Exploration, LLC	366294	Fee#2005-03767
MM #61	Searchlight Exploration, LLC	366295	Fee#2005-03768
Margaret	Anaconda Exploration, LLC	426609	Fee#2013-05139
McClelland	Anaconda Exploration, LLC	426610	Fee#2013-05141
MM 101	Anaconda Exploration, LLC	426611	Fee#2013-05143
MM 102	Anaconda Exploration, LLC	426612	Fee#2013-05144
MM 103	Anaconda Exploration, LLC	426613	Fee#2013-05145
MM 104	Anaconda Exploration, LLC	426614	Fee#2013-05146
MM 105	Anaconda Exploration, LLC	426615	Fee#2013-05147
MM 106	Anaconda Exploration, LLC	426616	Fee#2013-05148
Protector No. 3	Anaconda Exploration, LLC	426617	Fee#2013-05142
Tede	Anaconda Exploration, LLC	426618	Fee#2013-05137
Tommie C	Anaconda Exploration, LLC	426619	Fee#2013-05140
Tommie R	Anaconda Exploration, LLC	426620	Fee#2013-05138
Hazel	Anaconda Exploration, LLC	426621	Fee#2013-05133
Josephine	Anaconda Exploration, LLC	426622	Fee#2013-05132
Klapetsky	Anaconda Exploration, LLC	426623	Fee#2013-05134
Nellie	Anaconda Exploration, LLC	426624	Fee#2013-05136
Rodgers	Anaconda Exploration, LLC	426625	Fee#2013-05135
Wilson	Anaconda Exploration, LLC	426626	Fee#2013-05131

Return to:  
 Frederick C. Bauman, Esq.  
 6440 Sky Pointe Dr, Ste 140-149  
 Las Vegas, NV 89131

**MAINTENANCE FEE PAYMENT**

Claimant Name: Anaconda Exploration, LLC  
 Address: 6440 Sky Pointe Dr, Ste 140-149  
 City: Las Vegas State: NV Zip: 89131  
 Telephone: (702) 533-8372  
 E-mail address: searchlightwest@aol.com  
 Signature: Frederick C. Bauman  
 Manager

RECEIVED  
 BLM AZ STATE OFFICE  
 PHOENIX, ARIZONA  
 2016 JUL 22 P 3: 14  
 BLM  
 Date  
 Stamp

Check here if this is a change of address.  
Burnt Well - 9 claims - \$1,395

LINE NO.	AMC NUMBER	CLAIM/SITE NAME	COUNTY RECORDER DATA (If available)	TWP	RNG	SEC
1		See attached Exhibit "A"				
2						
3						
4						
5						
6						
7						
8						
9						
10						

List additional claims on Form MCF114.

No. of Claims\*: 9 x \$155 =  
 Check No: 3168 Init. ADH  
 Receipt No.: 3613185  
 For BLM Use Only

Bureau of Land Management  
 Arizona State Office  
[www.blm.gov/az/](http://www.blm.gov/az/)

\* \$155 per lode mining claim, mill site, or tunnel site; and \$155 for each 20 acres or portion thereof for each placer mining claim.

Form: MCF112  
 Revised July 2014

SCHEDULE "A"

Burnt Well Property

List of unpatented claims located in Section 30 of T9N, R11W and Section 36 of T9N, R12W, G&SR B&C Harcuvar Mining District, La Paz County, Arizona (all claims unpatented)

RECEIVED  
BLM AZ STATE OFFICE  
2016 JUL 22 PM 3:14  
PHOENIX, ARIZONA

<u>CLAIM NAME</u>	<u>CLAIMANT'S NAME</u>	<u>AMC NUMBER</u>	<u>RECORDING INFO</u>
SILVER LINING LODE	Anaconda Exploration, LLC	362684	Fee#2004-04684
BU 14	Anaconda Exploration, LLC	426601	Fee#2013-05123
BU 16	Anaconda Exploration, LLC	426602	Fee#2013-05124
BU 38	Anaconda Exploration, LLC	426603	Fee#2013-05125
BU 40	Anaconda Exploration, LLC	426604	Fee#2013-05126
BU 42	Anaconda Exploration, LLC	426605	Fee#2013-05127
BU 45	Anaconda Exploration, LLC	426606	Fee#2013-05128
BU 46	Anaconda Exploration, LLC	426607	Fee#2013-05129
BU 47	Anaconda Exploration, LLC	426608	Fee#2013-05130

Return to:  
 Frederick C. Bauman, Esq.  
 6440 Sky Pointe Dr, Ste 140-149  
 Las Vegas, NV 89131

**MAINTENANCE FEE PAYMENT**

Middle Verde Development  
 Claimant Name: Co., LLC  
 Address: 6440 Sky Pointe Dr, Ste 140-149  
 City: Las Vegas State: NV Zip: 89131  
 Telephone: (702) 533-8372  
 E-mail address: searchlightwest@aol.com  
 Signature: Frederick C Bauman  
 Manager

RECEIVED  
 BLM ARIZONA STATE OFFICE  
 PHOENIX, ARIZONA  
 2016 JUL 22 P 3:14  
 BLM Date Stamp

Check here if this is a change of address.  
 Kit Carson - 24 claims - \$3,720

LINE NO.	AMC NUMBER	CLAIM/SITE NAME	COUNTY RECORDER DATA (if available)	TWP	RNG	SEC
1		See attached Schedule "A"				
2						
3						
4						
5						
6						
7						
8						
9						
10						

List additional claims on Form MCF114.

No. of Claims\*: 24 x \$155 =  
 Check No: 31168 Init. [Signature]  
 Receipt No.: 3613185  
 For BLM Use Only

Bureau of Land Management  
 Arizona State Office  
[www.blm.gov/az/](http://www.blm.gov/az/)

\* \$155 per lode mining claim, mill site, or tunnel site; and \$155 for each 20 acres or portion thereof for each placer mining claim.

Form: MCF112  
 Revised July 2014

SCHEDULE "A"

Kit Carson Property

List of unpatented claims located in Sections 20, 21 and 29 of T13N, R1E G&SR B&M, Big Bug Mining District, Yavapai County, Arizona

RECEIVED  
BLM  
OFFICE  
2016 JUL 22 PM 3:14  
PHOENIX, ARIZONA

<u>CLAIM NAME</u>	<u>CLAIMANT'S NAME</u>	<u>AMC NUMBER</u>	<u>RECORDING INFO</u>
KIT CARSON #1	Middle Verde Development Co., LLC	415239	Bk 4868 pg 503
LOOKOUT LODGE	Middle Verde Development Co., LLC	415240	Bk 4868 pg 504
KIT CARSON #2	Middle Verde Development Co., LLC	426627	Bk 4998 pg 496
KIT CARSON #3	Middle Verde Development Co., LLC	426628	Bk 4998 pg 497
KIT CARSON #4	Middle Verde Development Co., LLC	426629	Bk 4998 pg 498
KIT CARSON #5	Middle Verde Development Co., LLC	426630	Bk 4998 pg 499
KIT CARSON #6	Middle Verde Development Co., LLC	426631	Bk 4998 pg 500
KIT CARSON #7	Middle Verde Development Co., LLC	426632	Bk 4998 pg 501
LADY ALDE #1	Middle Verde Development Co., LLC	426633	Bk 4998 pg 502
LADY ALDE #2	Middle Verde Development Co., LLC	426634	Bk 4998 pg 503
LADY ALDE #3	Middle Verde Development Co., LLC	426635	Bk 4998 pg 504
LADY ALDE #4	Middle Verde Development Co., LLC	426636	Bk 4998 pg 505
LADY ALDE #5	Middle Verde Development Co., LLC	426637	Bk 4998 pg 506
LADY ALDE #6	Middle Verde Development Co., LLC	426638	Bk 4998 pg 507
LADY ALDE #7	Middle Verde Development Co., LLC	426639	Bk 4998 pg 508
LADY ALDE #8	Middle Verde Development Co., LLC	426640	Bk 4998 pg 509
LADY ALDE #9	Middle Verde Development Co., LLC	426641	Bk 4998 pg 510
LADY ALDE #10	Middle Verde Development Co., LLC	426642	Bk 4998 pg 511
LOOKOUT #2	Middle Verde Development Co., LLC	426643	Bk 4998 pg 512
LOOKOUT #3	Middle Verde Development Co., LLC	426644	Bk 4998 pg 513
LOOKOUT #4	Middle Verde Development Co., LLC	426645	Bk 4998 pg 514



LOOKOUT #5	Middle Verde Development Co., LLC	426646		Bk 4998 pg 515
LOOKOUT #6	Middle Verde Development Co., LLC	426647		Bk 4998 pg 516
SILVER BELT #1	Middle Verde Development Co., LLC	426648		Bk 4998 pg 517

RECEIVED  
BLM, PHOENIX OFFICE  
2016 JUL 22 P 3:14  
PHOENIX, ARIZONA

Return to:  
 Frederick C. Bauman, Esq.  
 6440 Sky Pointe Dr, Ste  
 140-149  
 Las Vegas, NV 89131

**MAINTENANCE FEE PAYMENT**

Claimant Name: Searchlight Exploration, LLC  
 Address: 6440 Sky Pointe Dr, Ste 140-149  
 City: Las Vegas State: NV Zip: 89131  
 Telephone: (702) 533-8372  
 E-mail address: searchlightwest@aol.com  
 Signature: Frederick C. Bauman

Check here if this is a change of address.  
Silverfield - 4 claims - \$620

BLM RECEIVED  
 2016 JUL 22 P 3:14  
 PHOENIX, ARIZONA

LINE NO.	AMC NUMBER	CLAIM/SITE NAME	COUNTY RECORDER DATA (If available)	TWP	RNG	SEC
1		See attached Exhibit "A"				
2						
3						
4						
5						
6						
7						
8						
9						
10						

List additional claims on Form MCF114.

Bureau of Land Management  
 Arizona State Office  
[www.blm.gov/az/](http://www.blm.gov/az/)

No. of Claims\*: 4 x \$155 =  
 Check No: 3168 Init. ACT  
 Receipt No.: 3013185  
 For BLM Use Only

\* \$155 per lode mining claim, mill site, or tunnel site; and \$155 for each 20 acres or portion thereof for each placer mining claim.

Form: MCF112  
 Revised July 2014

SCHEDULE "A"

Silverfield Property

List of unpatented claims located in Sections 31 and 32 of T11N, R14W G&SR B&M, Owens Mining District, Mohave County, Arizona (all claims unpatented)

<u>CLAIM NAME</u>	<u>CLAIMANT'S NAME</u>	<u>AMC NUMBER</u>		<u>RECORDING INFO</u>
SFL #4	Searchlight Exploration, LLC	412366		Fee#2011047553
SFL #5	Searchlight Exploration, LLC	412367		Fee#2011047554
SFL #6	Searchlight Exploration, LLC	412368		Fee#2011047555
SFL #7	Searchlight Exploration, LLC	412369	amended	Fee#2012031507
			amended	Fee#2011047556
				Fee#2012031508

RECEIVED  
CLINICAL SERVICE CENTER  
2016 JUL 22 P 3:14  
PHOENIX, ARIZONA

Return to:

Frederick C. Bauman, Esq.  
6440 Sky Pointe Dr, Ste  
140-149  
Las Vegas, NV 89131

**MAINTENANCE FEE PAYMENT**

Claimant Name: Searchlight Exploration, LLC  
Address: 6440 Sky Pointe Dr, Ste 140-149  
City: Las Vegas State: NV Zip: 89131  
Telephone: (702) 533-8372  
E-mail address: searchlightwest@aol.com  
Signature: Frederick C Bauman  
*Manager*

Check here if this is a change of address.

Potts Mountain - 2 claims #310

RECEIVED  
BLM ARIZONA OFFICE  
2016 JUL 22 P 3:14  
PHOENIX, ARIZONA  
BLM  
Date  
Stamp

LINE NO.	AMG NUMBER	CLAIM/SITE NAME	COUNTY RECORDER DATA (If available)	TWP	RNG	SEC
1	See	attached Exhibit "A"				
2						
3						
4						
5						
6						
7						
8						
9						
10						

List additional claims on Form MCF114.

Bureau of Land Management  
Arizona State Office  
[www.blm.gov/az/](http://www.blm.gov/az/)

No. of Claims\*: 2 x \$155 =  
Check No: 3168 Init. CA  
Receipt No.: 3613185  
For BLM Use Only

\* \$155 per lode mining claim, mill site, or tunnel site; and \$155 for each 20 acres or portion thereof for each placer mining claim.

Form: MCF112  
Revised July 2014

SCHEDULE "A"

**Potts Mountain Property**

List of unpatented claims located in Sections 20 and 21 of T11N, R14W G&SR B&M, Owens Mining District, Mohave County, Arizona (all claims unpatented)

<u>CLAIM NAME</u>	<u>CLAIMANT'S NAME</u>	<u>AMC NUMBER</u>	<u>RECORDING INFO</u>
Red Top	Searchlight Exploration, LLC	412191	Fee#2011047557
Lead Pill	Searchlight Exploration, LLC	412192	Fee#2011047558

RECEIVED  
BLM LAND STATE OFFICE  
2016 JUL 22 P 3:14  
PHOENIX, ARIZONA

Return to:

Frederick C. Bauman, Esq.  
6440 Sky Pointe Dr, Ste  
140-149  
Las Vegas, NV 89131

**MAINTENANCE FEE PAYMENT**

Claimant Name: Searchlight Exploration, LLC  
Address: 6440 Sky Pointe Dr, Ste 140-149  
City: Las Vegas State: NV Zip: 89131  
Telephone: (702) 533-8372  
E-mail address: searchlightwest@aol.com  
Signature: Frederick C Bauman  
*Manager*

Check here if this is a change of address.

Ester Basin - 5 claims #775

RECEIVED  
BLM  
2016 JUL 22 P 3: 14  
PHOENIX, ARIZONA

LINE NO.	AMG NUMBER	CLAIM/SITE NAME	COUNTY RECORDER DATA (if available)	TWP	RNG	SEC
1	See	attached Exhibit "A"				
2						
3						
4						
5						
6						
7						
8						
9						
10						

List additional claims on Form MCF114.

Bureau of Land Management  
Arizona State Office  
[www.blm.gov/az/](http://www.blm.gov/az/)

No. of Claims\*: 5 x \$155 = \_\_\_\_\_  
Check No: 3168 Init. ACB  
Receipt No.: 3613185  
For BLM Use Only

\* \$155 per lode mining claim, mill site, or tunnel site; and \$155 for each 20 acres or portion thereof for each placer mining claim.

Form: MCF112  
Revised July 2014

SCHEDULE "A"

**Ester Basin Property**

List of unpatented claims located in Sections 27, 28, 29, 33 and 34 of T12N, R14W G&SR B&M, Owens Mining District, Mohave County, Arizona (all claims unpatented)

<u>CLAIM NAME</u>	<u>CLAIMANT'S NAME</u>	<u>AMC NUMBER</u>	<u>RECORDING INFO</u>
ESTER #1	Searchlight Exploration, LLC	364367	Bk 5335 pg 941
ESTER #2	Searchlight Exploration, LLC	364368	Bk 5335 pg 943
ESTER #3	Searchlight Exploration, LLC	364369	Bk 5335 pg 945
ESTER #4	Searchlight Exploration, LLC	390900	Bk 7123 pg 201
ESTER #5	Searchlight Exploration, LLC	390901	Bk 7123 pg 203

RECEIVED  
BLM A  
2016 JUL 22 P 3:14  
PHOENIX, ARIZONA

Return to:

Frederick C. Bauman, Esq.  
6440 Sky Pointe Dr, Ste  
140-149  
Las Vegas, NV 89131

**MAINTENANCE FEE PAYMENT**

Claimant Name: Searchlight Exploration, LLC  
Address: 6440 Sky Pointe Dr, Ste 140-149  
City: Las Vegas State: NV Zip: 89131  
Telephone: (702) 533-8372  
E-mail address: searchlightwest@aol.com  
Signature: Frederick C Bauman  
Manager

RECEIVED  
BLM  
2016 JUL 22 P 3:15  
PHOENIX, ARIZONA

Check here if this is a change of address.

Alamo Project - 7 claims \$1,085

LINE NO.	AMC NUMBER	CLAIM/SITE NAME	COUNTY RECORDER DATA (If available)	TWP	RNG	SEC
1		See attached Exhibit "A"				
2						
3						
4						
5						
6						
7						
8						
9						
10						

List additional claims on Form MCF114.

Bureau of Land Management  
Arizona State Office  
[www.blm.gov/az/](http://www.blm.gov/az/)

No. of Claims\*: 7 x \$155 =  
Check No: 3168 Init. ADH  
Receipt No.: 31013185  
For BLM Use Only

\* \$155 per lode mining claim, mill site, or tunnel site; and \$155 for each 20 acres or portion thereof for each placer mining claim.

Form: MCF112  
Revised July 2014



SCHEDULE "A"

Alamo Property

List of unpatented claims located in Section 18 of T11N, R13W and Sections 24, 26 and 27 of T11N, R14W G&SR B&M, Owens Mining District, Mohave County, Arizona (all claims unpatented)

<u>CLAIM NAME</u>	<u>CLAIMANT'S NAME</u>	<u>AMC NUMBER</u>	<u>RECORDING INFO</u>
DEER TRAIL #1	Searchlight Exploration, LLC	428170	Fee 2014006149
BONANZA #1	Searchlight Exploration, LLC	428167	Fee 2014006150
BONANZA #2	Searchlight Exploration, LLC	428168	Fee 2014006151
BONANZA #3	Searchlight Exploration, LLC	428169	Fee 2014006152
McGUFFIE #1	Searchlight Exploration, LLC	428171	Fee 2014006153
McGUFFIE #2	Searchlight Exploration, LLC	428172	Fee 2014006154
BIG KIMBLE #1	Searchlight Exploration, LLC	428166	Fee 2014006155


RECEIVED  
BLM ARIZONA OFFICE  
2016 JUL 22 P 3:15  
PHOENIX, ARIZONA

Return to:

Frederick C. Bauman, Esq.  
6440 Sky Pointe Dr, Ste  
140-149  
Las Vegas, NV 89131

**MAINTENANCE FEE PAYMENT**

Claimant Name: Searchlight Exploration, LLC  
Address: 6440 Sky Pointe Dr, Ste 140-149  
City: Las Vegas State: NV Zip: 89131  
Telephone: (702) 533-8372  
E-mail address: searchlightwest@aol.com  
Signature: Frederick C. Bauman  
*Manager*



Check here if this is a change of address.

N. Rawhide Project - 6 claims \$ 930

LINE NO.	AMC NUMBER	CLAIM/SITE NAME	COUNTY RECORDER DATA (If available)	TWP	RNG	SEC
1		See attached Exhibit "A"				
2						
3						
4						
5						
6						
7						
8						
9						
10						

List additional claims on Form MCF114.

Bureau of Land Management  
Arizona State Office  
[www.blm.gov/az/](http://www.blm.gov/az/)

No. of Claims\*: 6 x \$155 =  
Check No.: 3168 Init. ACB  
Receipt No.: 31613185  
For BLM Use Only

\* \$155 per lode mining claim, mill site, or tunnel site; and \$155 for each 20 acres or portion thereof for each placer mining claim.

Form: MCF112  
Revised July 2014

SCHEDULE "A"

**N. Rawhide Property**

List of unpatented claims located in Section 7 of T11N, R13W and Sections 1, 12 and 13 of T11N, R14W G&SR B&M, Owens Mining District, Mohave County, Arizona (all claims unpatented)

<u>CLAIM NAME</u>	<u>CLAIMANT'S NAME</u>	<u>AMC NUMBER</u>	<u>RECORDING INFO</u>
N. RAWHIDE # 1 RAWHIDE BLUFF #1	Searchlight Exploration, LLC	364370	Bk 5335 p. 947
	Searchlight Exploration, LLC	428173	Fee 2014006156
RAWHIDE BLUFF #2	Searchlight Exploration, LLC	428174	Fee 2014006157
RAWHIDE BLUFF #3	Searchlight Exploration, LLC	428175	Fee 2014006158
RAWHIDE BLUFF #4	Searchlight Exploration, LLC	428176	Fee 2014006159
RAWHIDE BLUFF #5	Searchlight Exploration, LLC	428177	Fee 2014006160

RECEIVED  
BIMM ARIZONA OFFICE  
2016 JUL 22 P 3:15  
PHOENIX, ARIZONA

**United States Department of the Interior**  
**Bureau of Land Management**  
 DIV OF LANDS, MINRLS & ENERGY  
 ONE N CENTRAL AVE  
 PHOENIX, AZ 85004 -4427  
 Phone: 602-417-9200

Receipt

No: 3613185

<b>Transaction #:</b> 3716730	
<b>Date of Transaction:</b> 07/25/2016	
CUSTOMER:	
FREDERICK C BAUMAN 6440 SKY POINTE DR STE 140-149 LAS VEGAS,NV 89131-4047 US	

LINE #	QTY	DESCRIPTION	REMARKS	UNIT PRICE	TOTAL
1	1.00	LOCATABLE MINERALS / MINING CLAIMS- NOT NEW-UNADJUD,ONE AUTH NO. ONLY / MINING CLAIM MONEY RECEIVED CASES: AMC350565/\$14105.00	MAINT FEE 2017 - 91	- n/a -	14105.00
<b>TOTAL:</b>					<b>\$14,105.00</b>

PAYMENT INFORMATION			
1	AMOUNT:	14105.00	POSTMARKED: N/A
	TYPE:	CHECK	RECEIVED: 07/22/2016
	CHECK NO:	3168	
	NAME:	IVY MINERALS INC PO BOX 2532 BOISE ID 83701 US	





REMARKS

This receipt was generated by the automated BLM Collections and Billing System and is a paper representation of a portion of the official electronic record contained therein.

**ENTERED**  
 JUL 27 2016  
 BY: *[Signature]*

This envelope is made from post-consumer waste. Please recycle - again.

# ★ MAIL ★

-  DATE OF DELIVERY SPECIFIED\*
-  USPS TRACKING™ INCLUDED\*
-  INSURANCE INCLUDED\*
-  PICKUP AVAILABLE

\* Domestic only

WHEN USED INTERNATIONALLY,  
A CUSTOMS DECLARATION  
LABEL MAY BE REQUIRED.



July 2013  
5 x 9.5

VISIT US AT USPS.COM®  
ORDER FREE SUPPLIES ONLINE



1024

65004

R2304Y122340-06

FROM:

**PRIORITY**  
★ MAIL ★



VISIT US AT USPS.COM®  
ORDER FREE SUPPLIES ONLINE

FROM: Searchlight Exptn  
6440 Sky Forum Dr,  
Las Vegas, NV 89131

TO: Bureau of Land Management  
Arizona State Office  
1 N. Central Ave, Suite 800  
Phoenix, AZ 85004


Label 228, July 2013

FOR DOMESTIC AND INTERNATIONAL USE

This packaging is the property of the U.S. Postal Service® and is provided solely for use in sending Priority Mail® shipments. Misuse may be a violation of federal law. This packaging is not for resale. EPIAF © U.S. Postal Service; July 2013; All rights reserved.

PLEASE RETURN TO POST OFFICE TO THE RIGHT

# PRIORITY<sup>®</sup> ★ MAIL ★



**FLAT RATE ENVELOPE**  
ONE RATE ★ ANY WEIGHT\*

RECEIVED  
BLM AUSTIN TEXAS  
2016 JUL 22 P 3:1  
PHOENIX, ARIZONA



PS00001000014

EP14F July 2013  
OD: 12.5 x 9.5



\* Domestic only. \* For International shipments, the maximum weight is 4 lbs.

**SEARCHLIGHT EXPLORATION, LLC**

6440 Sky Pointe Dr., Ste 140-412

Las Vegas, NV 89131

(702) 533-8372

searchlightwest@aol.com

June 29, 2015

Bureau of Land Management

US Department of Interior

Arizona State Office

1 N. Central Ave., Ste 800

Phoenix, AZ 85004

Re: 2016 Claim Maintenance Fees – 163 unpatented mining claims

Ladies and Gentlemen:

Enclosed is payment for 163 mining claims as follows:

Treasure King Project – 54 claims – Ivy Minerals Check No. 2911 for \$7,595 (49 claims)

Searchlight Check No. 1575 for \$775 (5 claims)

La Posa Project – 18 claims – Ivy Minerals Check No. 2912 for \$2,790 (18 claims)

9 additional projects – 91 claims – Ivy Minerals Check No. 2913 for \$14,105 (91 claims).

Sincerely yours,

SEARCHLIGHT EXPLORATION, LLC

By Frederick C. Bauman

Frederick C. Bauman, Manager

399871

356410

363464

362656

398624

398293

366290

426601

350564

414426

414441

415239

~~426601~~

364364

390899


428166

412366

PHOENIX, ARIZONA

2015 JUL - 6 P 3: 02

RECEIVED  
BLM - PHOENIX OFFICE



Return to:  
 Frederick C. Bauman, Esq.  
 6440 Sky Pointe Dr, Ste 140-149  
 Las Vegas, NV 89131

**MAINTENANCE FEE PAYMENT**

Claimant Name: Searchlight Exploration, LLC

Address: 6440 Sky Pointe Dr, Ste 140-149

City: Las Vegas State: NV Zip: 89131

Telephone: (702) 533-8372

E-mail address: Searchlightwest@aol.com

Signature: Frederick C. Bauman  
 Manager

Check here if this is a change of address.

Treasure King - 54 claims - \$8,370

RECEIVED  
 BLM / STATE OFFICE  
 PHOENIX, ARIZONA  
 2015 JUL - 6 P 3:02  
 BLM Date Stamp

LINE NO.	AMC NUMBER	CLAIM/SITE NAME	COUNTY RECORDER DATA (If available)	TWP	RNG	SEC
1		See attached Exhibit "A"				
2						
3						
4						
5						
6						
7						
8						
9						
10						

List additional claims on Form MCF114.

No. of Claims\*: 103 x \$155 = 25,265  
 Check No: \_\_\_\_\_ Init. MLC  
 Receipt No.: \_\_\_\_\_  
 For BLM Use Only

Bureau of Land Management  
 Arizona State Office  
[www.blm.gov/az/](http://www.blm.gov/az/)

\* \$155 per lode mining claim, mill site, or tunnel site; and \$155 for each 20 acres or portion thereof for each placer mining claim.

Form: MCF112  
 Revised July 2014



**EXHIBIT "A"**  
**Treasure King Property**  
**Big Bug / Turkey Creek Mining Districts**  
**Yavapai County, Arizona**

<u>CLAIM NAME</u>	<u>AMC#</u>	<u>COUNTY INFO</u>	<u>TOWNSHIP/RANGE/SECTION</u>
A1	399871	Bk 4720 pg 19	T11.5N R1E S25
A2	399872	Bk 4720 pg 20	T11.5N R1E S25
A3	399873	Bk 4720 pg 21	T11.5N R1E S25
A4	399874	Bk 4720 pg 22	T11.5N R1E S25
A5	399875	Bk 4720 pg 23	T11.5N R1E S25
A6	399876	Bk 4720 pg 24	T11.5N R1E S25
A7	399877	Bk 4720 pg 25	T11.5N R1E S25
A8	399878	Bk 4720 pg 26	T11.5N R1E S25
A9	399879	Bk 4720 pg 27	T11.5N R1E S25
A10	399880	Bk 4720 pg 28	T11.5N R1E S25
A11	399881	Bk 4720 pg 29	T11.5N R1E S25
A12	399882	Bk 4720 pg 30	T11.5N R1E S25
A13	399883	Bk 4720 pg 31	T11.5N R1E S25
A14	399884	Bk 4720 pg 32	T11.5N R1E S25
A15	399885	Bk 4720 pg 33	T11.5N R1E S25
A16	399886	Bk 4720 pg 34	T11.5N R1E S25
A17	399887	Bk 4720 pg 35	T11.5N R1E, S25, 36
A18	399888	Bk 4720 pg 36	T11.5N R1E, S25, 36
A19	399889	Bk 4720 pg 37	T11.5N R1E, S36
A20	399890	Bk 4720 pg 38	T11.5N R1E, S36
A21	399891	Bk 4720 pg 39	T11.5N R1E, S36
A22	399892	Bk 4720 pg 40	T11.5N R1E, S36
A23	399893	Bk 4720 pg 41	T11.5N R1E, S36
A24	399894	Bk 4720 pg 42	T11.5N R1E, S36
A25	399895	Bk 4720 pg 43	T11.5N R1E, S36
A26	399896	Bk 4720 pg 44	T11.5N R1E, S36
A27	399897	Bk 4720 pg 45	T11.5N R1E, S36
A28	399898	Bk 4720 pg 46	T11.5N R1E, S36
A29	399899	Bk 4720 pg 47	T11.5N R1E, S36
A30	399900	Bk 4720 pg 48	T11.5N R1E, S36
A31	399901	Bk 4720 pg 49	T11.5N R1E, S36
A32	399902	Bk 4720 pg 50	T11.5N R1E, S36
A33	399903	Bk 4720 pg 51	T11.5N R1E, S36
A34	399904	Bk 4720 pg 52	T11.5N R1E, S36
A35	399905	Bk 4720 pg 53	T11.5N R1E, S36
A36	399906	Bk 4720 pg 54	T11.5N R1E, S36
A37	399907	Bk 4720 pg 55	T11N R1E S1
A38	399908	Bk 4720 pg 56	T11N R1E S1
A39	399909	Bk 4720 pg 57	T11.5N R1E S24
A41	403931	Bk 4770 pg 699	T11.5N R1E, S25, 36
A42	403932	Bk 4770 pg 700	T11.5N R1E S36
A43	403933	Bk 4770 pg 701	T11.5N R1E S36

PHOENIX, ARIZONA

2015 JUL -6 P 3:02

RECEIVED  
BLM / PHOENIX OFFICE

<u>CLAIM NAME</u>	<u>AMC#</u>	<u>COUNTY INFO</u>	<u>TOWNSHIP/RANGE/SECTION</u>
-------------------	-------------	--------------------	-------------------------------

A44	403934	Bk 4770 pg 702	T11.5N R1E S36
A45	403935	Bk 4770 pg 703	T11.5N R1E S36
A46	403936	Bk 4772 pg 451	T11.5N R1E S24
A47	403937	Bk 4772 pg 453	T11.5N R1E S24
A48	403938	Bk 4772 pg 452	T11.5N R1E S24
A49	403939	Bk 4772 pg 454	T11.5N R1E S24
Treasure King Lode Claim	356410 -	Bk 3928 pg 281	T11.5N R1E Sec 24
Treasure King #2	363470	Bk4202 pg 688	T11.5N R1E Secs 25, 36
Treasure King #3	363471	Bk4202 pg 689	T11.5N R1E Secs 25, 36
Treasure King #4	363472	Bk4202 pg 690	T11.5N R1E Secs 25, 36
Treasure King #5	363473	Bk4202 pg 691	T11.5N R1E Sec 36
Treasure King #6	363474	Bk4202 pg 692	T11.5N R1E Sec 36
			T11N R1E Sec 1

PHOENIX, ARIZONA

2015 JUL - 6 P 3: 02

RECEIVED  
DINER SERVICE OFFICE

Return to:  
 Frederick C. Bauman, Esq.  
 6440 Sky Pointe Dr, Ste 140-149  
 Las Vegas, NV 89131

**MAINTENANCE FEE PAYMENT**

Claimant Name: Searchlight Exploration, LLC  
 Address: 6440 Sky Pointe Dr, Ste 140-149  
 City: Las Vegas State: NV Zip: 89131  
 Telephone: (702) 533-8372  
 E-mail address: searchlightwest@aol.com  
 Signature: Frederick Bauman

BLM RECEIVED OFFICE  
 PHOENIX, ARIZONA  
 2015 JUL -6 P 3:02  
 BLM Date Stamp

Check here if this is a change of address. Manager #21790  
La Posa - 18 claims - #21790

LINE NO.	AMC NUMBER	CLAIM/SITE NAME	COUNTY RECORDER DATA (If available)	TWP	RNG	SEC
1		<u>See attached Schedule "A"</u>				
2						
3						
4						
5						
6						
7						
8						
9						
10						

List additional claims on Form MCF114.

No. of Claims\*: \_\_\_\_\_ x \$155 = \_\_\_\_\_  
 Check No: \_\_\_\_\_ Init. \_\_\_\_\_  
 Receipt No.: \_\_\_\_\_  
**For BLM Use Only**

**Bureau of Land Management**  
**Arizona State Office**  
[www.blm.gov/az/](http://www.blm.gov/az/)

\* \$155 per lode mining claim, mill site, or tunnel site; and \$155 for each 20 acres or portion thereof for each placer mining claim.

**Form: MCF112**  
 Revised July 2014

SCHEDULE "A"

La Posa Property

List of patented and unpatented claims located in Sections 5, 6, 7, and 8 of T7N, R17W G&SR B&M, La Paz County, Arizona (all claims unpatented)

<u>CLAIM NAME</u>	<u>CLAIMANT'S NAME</u>	<u>AMC NUMBER</u>	<u>DATE</u>	<u>RECORDING INFO</u>
LITTLE BUTTE 1	Searchlight Exploration, LLC	362656	Sep 3, 2004	Fee 2004-04670
LITTLE BUTTE 2	Searchlight Exploration, LLC	362657	Sep 3, 2004	Fee 2004-04671
LITTLE BUTTE 3	Searchlight Exploration, LLC	362658	Sep 3, 2004	Fee 2004-04672
LITTLE BUTTE 4	Searchlight Exploration, LLC	362659	Sep 3, 2004	Fee 2004-04673
LITTLE BUTTE 5	Searchlight Exploration, LLC	362660	Sep 3, 2004*	Fee 2004-04674
LITTLE BUTTE 6	Searchlight Exploration, LLC	398624	Sep 18, 2009	Fee 2009-04304
LITTLE BUTTE 7	Searchlight Exploration, LLC	398625	Sep 18, 2009	Fee 2009-04305
FLAT FAULT 1	Searchlight Exploration, LLC	398298	Sep 5, 2009	Fee 2009-04297
FLAT FAULT 2	Searchlight Exploration, LLC	398299	Sep 5, 2009	Fee 2009-04298
FLAT FAULT 3	Searchlight Exploration, LLC	398300	Sep 5, 2009	Fee 2009-04299
FLAT FAULT 4	Searchlight Exploration, LLC	398301	Sep 5, 2009	Fee 2009-04300
FLAT FAULT 5	Searchlight Exploration, LLC	398626	Sep 18, 2009	Fee 2009-04301
FLAT FAULT 6	Searchlight Exploration, LLC	398627	Sep 18, 2009	Fee 2009-04302
ARRASTRE 1	Searchlight Exploration, LLC	398295	Sep 5, 2009	Fee 2009-04294
ARRASTRE 2	Searchlight Exploration, LLC	398296	Sep 5, 2009	Fee 2009-04295
ARRASTRE 3	Searchlight Exploration, LLC	398297	Sep 5, 2009	Fee 2009-04296
AIRSTRIP 1	Searchlight Exploration, LLC	398293	Sep 5, 2009	Fee 2009-04292
AIRSTRIP 2	Searchlight Exploration, LLC	398294	Sep 5, 2009	Fee 2009-04293

\*Little Butte 5 amended 9/18/2009. Fee No. 2009-04303

RECEIVED  
 2015 JUL -6 P 3:03  
 PHOENIX, ARIZONA

SCHEDULE "A"

Clara Property

List of unpatented claims located in Section 3 of T9N, R15W and Section 35 of T10N, R15W, G&SR B&M, Santa Maria Mining District, La Paz County, Arizona (all claims unpatented)

<u>CLAIM NAME</u>	<u>CLAIMANT'S NAME</u>	<u>AMC NUMBER</u>	<u>RECORDING INFO</u>
MM #36	Searchlight Exploration, LLC	366290	Fee#2005-03763
MM #38	Searchlight Exploration, LLC	366291	Fee#2005-03764
MM #40	Searchlight Exploration, LLC	366292	Fee#2005-03765
MM #57	Searchlight Exploration, LLC	366293	Fee#2005-03766
MM #59	Searchlight Exploration, LLC	366294	Fee#2005-03767
MM #61	Searchlight Exploration, LLC	366295	Fee#2005-03768
Margaret	Anaconda Exploration, LLC	426609	Fee#2013-05139
McClelland	Anaconda Exploration, LLC	426610	Fee#2013-05141
MM 101	Anaconda Exploration, LLC	426611	Fee#2013-05143
MM 102	Anaconda Exploration, LLC	426612	Fee#2013-05144
MM 103	Anaconda Exploration, LLC	426613	Fee#2013-05145
MM 104	Anaconda Exploration, LLC	426614	Fee#2013-05146
MM 105	Anaconda Exploration, LLC	426615	Fee#2013-05147
MM 106	Anaconda Exploration, LLC	426616	Fee#2013-05148
Protector No. 3	Anaconda Exploration, LLC	426617	Fee#2013-05142
Tede	Anaconda Exploration, LLC	426618	Fee#2013-05137
Tommie C	Anaconda Exploration, LLC	426619	Fee#2013-05140
Tommie R	Anaconda Exploration, LLC	426620	Fee#2013-05138
Hazel	Anaconda Exploration, LLC	426621	Fee#2013-05133
Josephine	Anaconda Exploration, LLC	426622	Fee#2013-05132
Klapetsky	Anaconda Exploration, LLC	426623	Fee#2013-05134
Nellie	Anaconda Exploration, LLC	426624	Fee#2013-05136
Rodgers	Anaconda Exploration, LLC	426625	Fee#2013-05135
Wilson	Anaconda Exploration, LLC	426626	Fee#2013-05131

RECEIVED  
 CLERK'S OFFICE  
 2015 JUL - 6 P 3: 03  
 PHOENIX, ARIZONA

Return to:  
 Frederick C. Bauman  
 6440 Sky Pointe Dr, Ste  
 140-149  
 Las Vegas, NV 89131

**MAINTENANCE FEE PAYMENT**

Claimant Name: Araconda Exploration, LLC  
 Address: 6440 Sky Pointe Dr, Ste 140-412  
 City: Las Vegas State: NV Zip: 89131  
 Telephone: (702) 533-8372  
 E-mail address: searchlightwest@aol.com  
 Signature: Frederick C. Bauman  
 Manager

BLM  
 Date  
 Stamp

PHOENIX, ARIZONA

2015 JUL -6 P 3:03

BLM RECEIVED

Check here if this is a change of address.  
Burnt Well - 9 claims - #61395

LINE NO.	AMC NUMBER	CLAIM/SITE NAME	COUNTY RECORDER DATA (if available)	TWP	RNG	SEC
1		See attached	Schedule "A"			
2						
3						
4						
5						
6						
7						
8						
9						
10						

List additional claims on Form MCF114.

Bureau of Land Management  
 Arizona State Office  
 www.blm.gov/az/

No. of Claims: \_\_\_\_\_ x \$140 = \_\_\_\_\_  
 Check No: \_\_\_\_\_ Init. #155  
 Receipt No.: \_\_\_\_\_  
 For BLM Use Only

Form: MCF112  
 Revised July 2009

SCHEDULE "A"

**Burnt Well Property**

List of unpatented claims located in Section 30 of T9N, R11W and Section 36 of T9N, R12W, G&SR B&M, Harcuvar Mining District, La Paz County, Arizona (all claims unpatented)

<u>CLAIM NAME</u>	<u>CLAIMANT'S NAME</u>	<u>AMC NUMBER</u>	<u>RECORDING INFO</u>
SILVER LINING LODE	Anaconda Exploration, LLC	362684	Fee#2004-04684
BU 14	Anaconda Exploration, LLC	426601	Fee#2013-05123
BU 16	Anaconda Exploration, LLC	426602	Fee#2013-05124
BU 38	Anaconda Exploration, LLC	426603	Fee#2013-05125
BU 40	Anaconda Exploration, LLC	426604	Fee#2013-05126
BU 42	Anaconda Exploration, LLC	426605	Fee#2013-05127
BU 45	Anaconda Exploration, LLC	426606	Fee#2013-05128
BU 46	Anaconda Exploration, LLC	426607	Fee#2013-05129
BU 47	Anaconda Exploration, LLC	426608	Fee#2013-05130

RECEIVED  
 DEPT. OF REVENUE  
 OFFICE  
 2015 JUL -6 P 3:03  
 PHOENIX, ARIZONA

Return to:

Frederick C. Bauman, Esq.  
6440 Sky Pointe Dr., Ste 140-149  
Las Vegas, NV 89131

**MAINTENANCE FEE PAYMENT**

Claimant Name: Anaconda Exploration, LLC \*

Address: 6440 Sky Pointe Dr Ste 140-149

City: Las Vegas State: NV Zip: 89131

Telephone: (702) 533-8372

E-mail address: searchlightwest@aol.com

Signature: Frederick C. Bauman  
manager

Check here if this is a change of address.

White Hills - 10 claims - \$1,550

RECEIVED  
BLM STATE OFFICE  
2015 JUL -6 P 3:03  
PHOENIX, ARIZONA  
BLM  
Date  
Stamp

LINE NO.	AMC NUMBER	CLAIM/SITE NAME	COUNTY RECORDER DATA (If available)	TWP	RNG	SEC
1		See attached Schedule "A"				
2						
3						
4						
5						
6						
7						
8						
9						
10						

List additional claims on Form MCF114.

\* 7 placer claims have 7 additional owners - See Bureau of Land Management Exhibit "A" Arizona State Office [www.blm.gov/az/](http://www.blm.gov/az/)

No. of Claims\*: \_\_\_\_\_ x \$155 = \_\_\_\_\_  
 Check No: \_\_\_\_\_ Init. \_\_\_\_\_  
 Receipt No.: \_\_\_\_\_  
 For BLM Use Only

\* \$155 per lode mining claim, mill site, or tunnel site; and \$155 for each 20 acres or portion thereof for each placer mining claim.

Form: MCF112  
Revised July 2014



SCHEDULE "A"

White Hills Property

List of unpatented claims located in Sections 14, 15, 22, 26 and 27, T26N, R21W G&SR B&M, Weaver Mining District, Mohave County, Arizona

<u>CLAIM NAME</u>	<u>CLAIMANT'S NAME</u>	<u>AMC NUMBER</u>		<u>RECORDING INFO</u>
MOCKINGBIRD #2	Anaconda Exploration, LLC	350565	Amended	Bk 3155 pg 813 Bk 4248 pg 337
DANDY #1	Anaconda Exploration, LLC	350569	Amended Amended	Bk 3155 pg 821 Bk 4253 pg 385 Bk 4290 pg 367
GREAT WEST #1	Anaconda Exploration, LLC	<del>350569</del> 350573		Bk 3155 pg 821
			Amended	Bk 4253 pg 387
			Amended	Bk 4290 pg 369
MP 16	Frederick C Bauman et al. See attachment for additional 7 owners	414426	Amended	Fee 2012012404 Fee 2013911645
MP 12	Frederick C Bauman et al. See attachment for additional 7 owners	414430	Amended	Fee 2012012575 Fee 2013911642
MP 3	Frederick C Bauman et al. See attachment for additional 7 owners	414434	Amended	Fee 2012013055 Fee 2013911640
MP 1	Frederick C Bauman et al. See attachment for additional 7 owners	414441	Amended	Fee 2012013056 Fee 2013911639
MP 5	Frederick C Bauman et al. See attachment for additional 7 owners	414442	Amended	Fee 2012013057 Fee 2013911641
MP 13	Frederick C Bauman et al. See attachment for additional 7 owners	414443	Amended	Fee 2012013058 Fee 2013911643
MP 15	Frederick C Bauman et al. See attachment for additional 7 owners	414444	Amended	Fee 2012013059 Fee 2013911644

RECEIVED  
 2015 JUL - 6 P 3: 03  
 PHOENIX, ARIZONA

EXHIBIT "A"

WHITE HILLS (MP) PLACER ASSOCIATION

Frederick C. Bauman, 6440 Sky Pointe Dr., Ste 140-149, Las Vegas, NV 89131

Barbara M. Bauman, 6440 Sky Pointe Dr., Ste 140-149, Las Vegas, NV 89131

Anaconda Exploration, LLC, 6440 Sky Pointe Dr., Ste 140-412, Las Vegas, NV 89131

McIntyre & Bauman Group, LLC, 6440 Sky Pointe Dr., Ste 140-412, Las Vegas, NV 89131

Middle Verde Development Co., LLC, 6440 Sky Pointe Dr., Ste 140-412, Las Vegas, NV 89131

Searchlight Exploration, LLC, 6440 Sky Pointe Dr., Ste 140-412, Las Vegas, NV 89131

Jeffrey W. Compton, 6115 Grand Teton Dr., Las Vegas, NV 89131

Thomas A. Climo, 7300 Cogburn St., Las Vegas, NV 89131

RECEIVED  
ALMAY STREET OFFICE  
2015 JUL -6 P 3:03  
PHOENIX, ARIZONA

Return to:  
 Fredenick C. Bauman  
 6440 Sky Pointe Dr  
 Las Vegas, NV <sup>STE 140-149</sup> 89131

**MAINTENANCE FEE PAYMENT**

Middle Verde Development  
 Claimant Name: Co. LLC  
 Address: 6440 Sky Pointe Dr, Ste 140-412  
 City: Las Vegas State: NV Zip: 89131  
 Telephone: (702) 533-8372  
 E-mail address: Searchlightwest@aol.com  
 Signature: Fredenick C. Bauman

RECEIVED  
 2015 JUL -6 P 3:03  
 PHOENIX, ARIZONA  
 BLM  
 Date  
 Stamp

Check here if this is a change of address.  
Kit Carson - 24 claims \$3,720

LINE NO.	AMC NUMBER	CLAIM/SITE NAME	COUNTY RECORDER DATA (If available)	TWP	RNG	SEC
1		See attached Schedule "A"				
2						
3						
4						
5						
6						
7						
8						
9						
10						

List additional claims on Form MCF114.

Bureau of Land Management  
 Arizona State Office  
[www.blm.gov/az/](http://www.blm.gov/az/)

No. of Claims\*: \_\_\_\_\_ x \$155 = \_\_\_\_\_  
 Check No: \_\_\_\_\_ Init. \_\_\_\_\_  
 Receipt No.: \_\_\_\_\_  
 For BLM Use Only

\* \$155 per lode mining claim, mill site, or tunnel site; and \$155 for each 20 acres or portion thereof for each placer mining claim.

Form: MCF112  
 Revised July 2014

SCHEDULE "A"

Kit Carson Property

List of unpatented claims located in Sections 20, 21 and 29 of T13N, R1E G&SR B&M, Big Bug Mining District, Yavapai County, Arizona

<u>CLAIM NAME</u>	<u>CLAIMANT'S NAME</u>	<u>AMC NUMBER</u>	<u>RECORDING INFO</u>
KIT CARSON #1	Middle Verde Development Co., LLC	415239	Bk 4868 pg 503
LOOKOUT LODGE	Middle Verde Development Co., LLC	415240	Bk 4868 pg 504
KIT CARSON #2	Middle Verde Development Co., LLC	426627	Bk 4998 pg 496
KIT CARSON #3	Middle Verde Development Co., LLC	426628	Bk 4998 pg 497
KIT CARSON #4	Middle Verde Development Co., LLC	426629	Bk 4998 pg 498
KIT CARSON #5	Middle Verde Development Co., LLC	426630	Bk 4998 pg 499
KIT CARSON #6	Middle Verde Development Co., LLC	426631	Bk 4998 pg 500
KIT CARSON #7	Middle Verde Development Co., LLC	426632	Bk 4998 pg 501
LADY ALDE #1	Middle Verde Development Co., LLC	426633	Bk 4998 pg 502
LADY ALDE #2	Middle Verde Development Co., LLC	426634	Bk 4998 pg 503
LADY ALDE #3	Middle Verde Development Co., LLC	426635	Bk 4998 pg 504
LADY ALDE #4	Middle Verde Development Co., LLC	426636	Bk 4998 pg 505
LADY ALDE #5	Middle Verde Development Co., LLC	426637	Bk 4998 pg 506
LADY ALDE #6	Middle Verde Development Co., LLC	426638	Bk 4998 pg 507
LADY ALDE #7	Middle Verde Development Co., LLC	426639	Bk 4998 pg 508
LADY ALDE #8	Middle Verde Development Co., LLC	426640	Bk 4998 pg 509
LADY ALDE #9	Middle Verde Development Co., LLC	426641	Bk 4998 pg 510
LADY ALDE #10	Middle Verde Development Co., LLC	426642	Bk 4998 pg 511
LOOKOUT #2	Middle Verde Development Co., LLC	426643	Bk 4998 pg 512
LOOKOUT #3	Middle Verde Development Co., LLC	426644	Bk 4998 pg 513
LOOKOUT #4	Middle Verde Development Co., LLC	426645	Bk 4998 pg 514

PHOENIX, ARIZONA

2015 JUL - 6 P 3:04

RECEIVED  
CLERK OF SUPERIOR COURT  
YAVAPAI COUNTY, ARIZONA

LOOKOUT #5	Middle Verde Development Co., LLC	426646		Bk 4998 pg 515
LOOKOUT #6	Middle Verde Development Co., LLC	426647		Bk 4998 pg 516
SILVER BELT #1	Middle Verde Development Co., LLC	426648		Bk 4998 pg 517

RECEIVED  
BLM / BUREAU OF LAND MANAGEMENT  
2015 JUL -6 P 3:04  
PHOENIX, ARIZONA

Return to:  
 Frederick C. Bauman, Esq.  
 6440 Sky Pointe Dr, Ste 140-149  
 Las Vegas, NV 89131

**MAINTENANCE FEE PAYMENT**

Claimant Name: Searchlight Exploration, LLC  
 Address: 6440 Sky Pointe Dr, Ste 140-149  
 City: Las Vegas State: NV Zip: 89131  
 Telephone: (702) 533-8372  
 E-mail address: searchlightwest@aol.com  
 Signature: Frederick C. Bauman  
 Manager

BLM  
 Date  
 Stamp

PHOENIX, ARIZONA

2015 JUL -6 P 3:04

Check here if this is a change of address.  
Potts Mountain - 2 claims # 310

LINE NO.	AMC NUMBER	CLAIM/SITE NAME	COUNTY RECORDER DATA (If available)	TWP	RNG	SEC
1		<u>See attached</u>	<u>Schedule 'A'</u>			
2						
3						
4						
5						
6						
7						
8						
9						
10						

List additional claims on Form MCF114.

No. of Claims\*: \_\_\_\_\_ x \$155 = \_\_\_\_\_  
 Check No: \_\_\_\_\_ Init. \_\_\_\_\_  
 Receipt No.: \_\_\_\_\_  
**For BLM Use Only**

Bureau of Land Management  
 Arizona State Office  
[www.blm.gov/az/](http://www.blm.gov/az/)

\* \$155 per lode mining claim, mill site, or tunnel site; and \$155 for each 20 acres or portion thereof for each placer mining claim.

Form: MCF112  
 Revised July 2014

SCHEDULE "A"

**Potts Mountain Property**

List of unpatented claims located in Sections 20 and 21 of T11N, R14W G&SR B&M, Owens Mining District, Mohave County, Arizona (all claims unpatented)

<u>CLAIM NAME</u>	<u>CLAIMANT'S NAME</u>	<u>AMC NUMBER</u>	<u>RECORDING INFO</u>
Red Top	Searchlight Exploration, LLC	412191	Fee#2011047557
Lead Pill	Searchlight Exploration, LLC	412192	Fee#2011047558

RECEIVED  
D.M. SERVICE  
2015 JUL -6 P 3:04  
PHOENIX, ARIZONA

Return to:  
 Frederick C. Bauman, Esq.  
 6440 Sky Pointe Dr., Ste 140-149  
 Las Vegas, NV 89131

**MAINTENANCE FEE PAYMENT**

Claimant Name: Searchlight Exploration, LLC  
 Address: 6440 Sky Pointe Dr, Ste 140-149  
 City: Las Vegas State: NV Zip: 89131  
 Telephone: (702) 533-8372  
 E-mail address: searchlightwest@aol.com  
 Signature: Frederick C. Bauman  
 Manager

RECEIVED  
 BLM  
 Date Stamp  
 PHOENIX, ARIZONA  
 2015 JUL - 6 P 3: 04

Check here if this is a change of address.  
Ester Basin - 5 claims - \$775

LINE NO.	AMC NUMBER	CLAIM/SITE NAME	COUNTY RECORDER DATA (If available)	TWP	RNG	SEC
1		<u>See attached</u>	<u>Schedule "A"</u>			
2						
3						
4						
5						
6						
7						
8						
9						
10						

List additional claims on Form MCF114.

No. of Claims\*: \_\_\_\_\_ x \$155 = \_\_\_\_\_  
 Check No: \_\_\_\_\_ Init. \_\_\_\_\_  
 Receipt No.: \_\_\_\_\_  
 For BLM Use Only

Bureau of Land Management  
 Arizona State Office  
[www.blm.gov/az/](http://www.blm.gov/az/)

\* \$155 per lode mining claim, mill site, or tunnel site; and \$155 for each 20 acres or portion thereof for each placer mining claim.

Form: MCF112  
 Revised July 2014



SCHEDULE "A"

Ester Basin Property

List of unpatented claims located in Sections 27, 28, 29, 33 and 34 of T12N, R14W G&SR B&M, Owens Mining District, Mohave County, Arizona (all claims unpatented)

<u>CLAIM NAME</u>	<u>CLAIMANT'S NAME</u>	<u>AMC NUMBER</u>	<u>RECORDING INFO</u>
ESTER #1	Searchlight Exploration, LLC	364367	Bk 5335 pg 941
ESTER #2	Searchlight Exploration, LLC	364368	Bk 5335 pg 943
ESTER #3	Searchlight Exploration, LLC	364369	Bk 5335 pg 945
ESTER #4	Searchlight Exploration, LLC	390900	Bk 7123 pg 201
ESTER #5	Searchlight Exploration, LLC	390901	Bk 7123 pg 203

RECEIVED  
DEPARTMENT OF REVENUE  
2015 JUL -6 P 3:04  
PHOENIX, ARIZONA

Return to:  
 Frederick C. Bauman, Esq.  
 6440 Sky Pointe Dr., Ste 140-149  
 Las Vegas, NV 89131

**MAINTENANCE FEE PAYMENT**

Claimant Name: Searchlight Exploration, LLC  
 Address: 6440 Sky Pointe Dr, Ste 140-149  
 City: Las Vegas State: NV Zip: 89131  
 Telephone: (702) 533-8372  
 E-mail address: searchlightwest@aol.com  
 Signature: Frederick C. Bauman  
 Manager

BLM  
 Date  
 Stamp

PHOENIX, ARIZONA

2015 JUL -6 P 3:04

RECEIVED OFFICE

Check here if this is a change of address.  
N. Rawhide Project - 6 claims #930

LINE NO.	AMC NUMBER	CLAIM/SITE NAME	COUNTY RECORDER DATA (If available)	TWP	RNG	SEC
1		See attached Schedule "A"				
2						
3						
4						
5						
6						
7						
8						
9						
10						

List additional claims on Form MCF114.

No. of Claims\*: \_\_\_\_\_ x \$155 = \_\_\_\_\_  
 Check No: \_\_\_\_\_ Init. \_\_\_\_\_  
 Receipt No.: \_\_\_\_\_  
 For BLM Use Only

**Bureau of Land Management**  
**Arizona State Office**  
[www.blm.gov/az/](http://www.blm.gov/az/)

\* \$155 per lode mining claim, mill site, or tunnel site; and \$155 for each 20 acres or portion thereof for each placer mining claim.

**Form: MCF112**  
 Revised July 2014

SCHEDULE "A"

**N. Rawhide Property**

List of unpatented claims located in Section 7 of T11N, R13W and Sections 1, 12 and 13 of T11N, R14W G&SR B&M, Owens Mining District, Mohave County, Arizona (all claims unpatented)

<u>CLAIM NAME</u>	<u>CLAIMANT'S NAME</u>	<u>AMC NUMBER</u>	<u>RECORDING INFO</u>
N. RAWHIDE # 1	Searchlight Exploration, LLC	364370	Bk 5335 p. 947
RAWHIDE BLUFF #1	Searchlight Exploration, LLC	428173	Fee 2014006156
RAWHIDE BLUFF #2	Searchlight Exploration, LLC	428174	Fee 2014006157
RAWHIDE BLUFF #3	Searchlight Exploration, LLC	428175	Fee 2014006158
RAWHIDE BLUFF #4	Searchlight Exploration, LLC	428176	Fee 2014006159
RAWHIDE BLUFF #5	Searchlight Exploration, LLC	428177	Fee 2014006160

RECEIVED  
DEPARTMENT OF REVENUE  
2015 JUL -6 P 3:04  
PHOENIX, ARIZONA

Return to:  
 Frederick C. Bauman, Esq.  
 6440 Sky Pointe Dr, Ste 140-149  
 Las Vegas, NV 89131

**MAINTENANCE FEE PAYMENT**

Claimant Name: Searchlight Exploration, LLC  
 Address: 6440 Sky Pointe Dr, Ste 140-149  
 City: Las Vegas State: NV Zip: 89131  
 Telephone: (702) 533-2372  
 E-mail address: searchlightwest@aol.com  
 Signature: Frederick C. Bauman  
 Manager

BLM  
 Date  
 Stamp

PHOENIX, ARIZONA

2015 JUL -6 P 3:04

RECEIVED

Check here if this is a change of address.

Alamo Project - 7 claims #1,085

LINE NO.	AMC NUMBER	CLAIM/SITE NAME	COUNTY RECORDER DATA (If available)	TWP	RNG	SEC
1		<u>See attached Schedule 'A'</u>				
2						
3						
4						
5						
6						
7						
8						
9						
10						

List additional claims on Form MCF114.

No. of Claims\*: \_\_\_\_\_ x \$155 = \_\_\_\_\_  
 Check No: \_\_\_\_\_ Init. \_\_\_\_\_  
 Receipt No.: \_\_\_\_\_  
**For BLM Use Only**

**Bureau of Land Management**  
**Arizona State Office**  
[www.blm.gov/az/](http://www.blm.gov/az/)

\* \$155 per lode mining claim, mill site, or tunnel site; and \$155 for each 20 acres or portion thereof for each placer mining claim.

**Form: MCF112**  
 Revised July 2014

SCHEDULE "A"

Alamo Property

List of unpatented claims located in Section 18 of T11N, R13W and Sections 24, 26 and 27 of T11N, R14W G&SR B&M, Owens Mining District, Mohave County, Arizona (all claims unpatented)

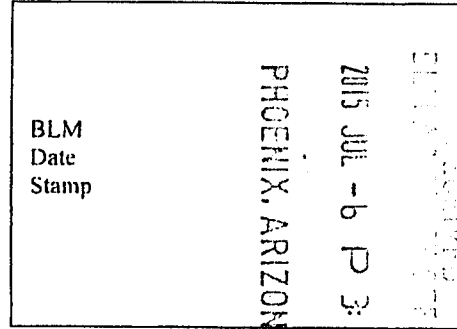
<u>CLAIM NAME</u>	<u>CLAIMANT'S NAME</u>	<u>AMC NUMBER</u>	<u>RECORDING INFO</u>
DEER TRAIL #1	Searchlight Exploration, LLC	428170	Fee 2014006149
BONANZA #1	Searchlight Exploration, LLC	428167	Fee 2014006150
BONANZA #2	Searchlight Exploration, LLC	428168	Fee 2014006151
BONANZA #3	Searchlight Exploration, LLC	428169	Fee 2014006152
McGUFFIE #1	Searchlight Exploration, LLC	428171	Fee 2014006153
McGUFFIE #2	Searchlight Exploration, LLC	428172	Fee 2014006154
BIG KIMBLE #1	Searchlight Exploration, LLC	428166	Fee 2014006155

RECEIVED  
COUNTY CLERK'S OFFICE  
2015 JUL -6 P 3:04  
PHOENIX, ARIZONA

Return to:  
 Frederick C. Bauman, Esq.  
 6440 Sky Pointe Dr, Ste 140-149  
 Las Vegas, NV 89131

**MAINTENANCE FEE PAYMENT**

Claimant Name: Searchlight Exploration, LLC  
 Address: 6440 Sky Pointe Dr, Ste 140-149  
 City: Las Vegas State: NV Zip: 89131  
 Telephone: (702) 533-8372  
 E-mail address: Searchlight@westad.com  
 Signature: Frederick C. Bauman  
 Manager



Check here if this is a change of address.

Silverfield - 4 claims - \$620

LINE NO.	AMC NUMBER	CLAIM/SITE NAME	COUNTY RECORDER DATA (If available)	TWP	RNG	SEC
1		<u>See attached</u>	<u>Schedule "A"</u>			
2						
3						
4						
5						
6						
7						
8						
9						
10						

List additional claims on Form MCF114.

No. of Claims\*: \_\_\_\_\_ x \$155 = \_\_\_\_\_  
 Check No: \_\_\_\_\_ Init. \_\_\_\_\_  
 Receipt No.: \_\_\_\_\_  
**For BLM Use Only**

**Bureau of Land Management**  
**Arizona State Office**  
[www.blm.gov/az/](http://www.blm.gov/az/)

\* \$155 per lode mining claim, mill site, or tunnel site; and \$155 for each 20 acres or portion thereof for each placer mining claim.

**Form: MCF112**  
 Revised July 2014

SCHEDULE "A"

Silverfield Property

List of unpatented claims located in Sections 31 and 32 of T11N, R14W G&SR B&M, Owens Mining District, Mohave County, Arizona (all claims unpatented)

<u>CLAIM NAME</u>	<u>CLAIMANT'S NAME</u>	<u>AMC NUMBER</u>	<u>RECORDING INFO</u>
SFL #4	Searchlight Exploration, LLC	412366	Fee#2011047553
SFL #5	Searchlight Exploration, LLC	412367	Fee#2011047554
SFL #6	Searchlight Exploration, LLC	412368	Fee#2011047555
SFL #7	Searchlight Exploration, LLC	412369	amended Fee#2012031507
			amended Fee#2011047556 Fee#2012031508

RECEIVED  
2015 JUL - 6 P 3:05  
PHOENIX, ARIZONA

F. Bauman  
Searchlight Explorations, LLC  
6440 Sky Pointe Dr, Ste 140-412  
Las Vegas, NV 89131



7014 2120 0003 4951 7EAP



1000



85004

U.S. POSTAGE  
PAID  
LAS VEGAS, NV  
89108  
JUN 30, 16  
AMOUNT

\$8.33

00120081-09

RECEIVED  
BLM AZ STATE OFFICE

2015 JUL -6 P 3:02

PHOENIX, ARIZONA

Bureau of Land Management  
US Department of Interior  
Arizona State Office  
1 N. Central Ave, # 800  
Phoenix, AZ 85004  
Attn: Mining Claims

RETURN RECEIPT  
REQUESTED



**United States Department of the Interior**  
**Bureau of Land Management**  
 LANDS/RECREATION & PLANNING  
 ONE N CENTRAL AVE  
 PHOENIX, AZ 85004 -2203  
 Phone: 602-417-9200

Receipt

No: 3337047

<b>Transaction #:</b> 3434600	
<b>Date of Transaction:</b> 07/07/2015	
CUSTOMER:	
SEARCHLIGHT EXPLORATION LLC 6440 SKY POINTE DR STE 140-149 LAS VEGAS,NV 89131-4047 US	

LINE #	QTY	DESCRIPTION	REMARKS	UNIT PRICE	TOTAL
1	1.00	LOCATABLE MINERALS / MINING CLAIMS- NOT NEW-UNADJUD,ONE AUTH NO. ONLY / MINING CLAIM MONEY RECEIVED CASES: AMC399871/\$25265.00	MAINT 2016/163	- n/a -	25265.00
<b>TOTAL:</b>					<b>\$25,265.00</b>

PAYMENT INFORMATION					
1	AMOUNT:	775.00	POSTMARKED:	06/30/2015	
	TYPE:	CHECK	RECEIVED:	07/06/2015	
	CHECK NO:	1575			
	NAME:	SEARCHLIGHT EXPLORATION LLC 6440 SKY POINTE DR STE 140-149 LAS VEGAS NV 89131-4047 US			
2	AMOUNT:	7595.00	POSTMARKED:	06/30/2015	
	TYPE:	CHECK	RECEIVED:	07/06/2015	
	CHECK NO:	2911			
	NAME:	IVY MINERALS INC BOX 2532 BOISE ID 83701 US			
3	AMOUNT:	2790.00	POSTMARKED:	06/30/2015	
	TYPE:	CHECK	RECEIVED:	07/06/2015	
	CHECK NO:	2912			
	NAME:	IVY MINERALS INC BOX 2532 BOISE ID 83701 US			

ENTERED  
 JUL 10 2015  
 BY: *R. Ap...*

4	AMOUNT:	14105.00	POSTMARKED:	06/30/2015
	TYPE:	CHECK	RECEIVED:	07/06/2015
	CHECK NO:	2913		
	NAME:	IVY MINERALS INC BOX 2532 BOISE ID 83701 US		

REMARKS

This receipt was generated by the automated BLM Collections and Billing System and is a paper representation of a portion of the official electronic record contained therein.

414430 350564  
 414434 362684  
 414441 364364  
 415239 366290  
 426601 390899  
 428166 412191  
 412366  
 414426

Return to:  
 Frederick C. Bauman, Esq.  
 6440 Sky Pointe Dr., Ste 140-149  
 Las Vegas, NV 89131

**MAINTENANCE FEE PAYMENT**

Claimant Name: Searchlight Exploration, LLC  
 Address: 6440 Sky Pointe Dr., Ste 140-142  
 City: Las Vegas State: NV Zip: 89131  
 Telephone: (702) 533-8372  
 E-mail address: Searchlight.west@aol.com  
 Signature: Frederick C. Bauman

RECEIVED  
 BLM AZ STATE OFFICE  
 PHOENIX, ARIZONA  
 2014 AUG 28 A 9:40  
 BLM Date Stamp

Check here if this is a change of address.  
White Hills - 10 claims \$1,550

LINE NO.	AMC NUMBER	CLAIM/SITE NAME	COUNTY RECORDER DATA (if available)	TWP	RNG	SEC
1		See attached sheet				
2						
3						
4						
5						
6						
7						
8						
9						
10						

List additional claims on Form MCF114.

Bureau of Land Management  
 Arizona State Office  
 www.blm.gov/az/

No. of Claims: 91 x \$140 = 14,105  
 Check No: 2793 Init. CB  
 Receipt No.: 3115322  
 For BLM Use Only

Form: MCF112  
 Revised July 2009

This form is available from the Arizona Department of Mines and Mineral Resources and may be reproduced.

ENTERED  
 SEP 4 2014  
 BY: RE

SCHEDULE "A"

White Hills Property

List of unpatented claims located in Sections 14, 15, 22, 26 and 27, T26N, R21W G&SR B&M, Weaver Mining District, Mohave County, Arizona

<u>CLAIM NAME</u>	<u>CLAIMANT'S NAME</u>	<u>AMC NUMBER</u>		<u>RECORDING INFO</u>
MOCKINGBIRD #2	Anaconda Exploration, LLC	350565	Amended	Bk 3155 pg 813 Bk 4248 pg 337
DANDY #1	Anaconda Exploration, LLC	350569	Amended Amended	Bk 3155 pg 821 Bk 4253 pg 385 Bk 4290 pg 367
GREAT WEST #1	Anaconda Exploration, LLC	<del>350569</del> 350573		Bk 3155 pg 821
			Amended	Bk 4253 pg 387
			Amended	Bk 4290 pg 369
MP 16	Frederick C Bauman et al. See attachment for additional 7 owners	414426	Amended	Fee 2012012404 Fee 2013911645
MP 12	Frederick C Bauman et al. See attachment for additional 7 owners	414430	Amended	Fee 2012012575 Fee 2013911642
MP 3	Frederick C Bauman et al. See attachment for additional 7 owners	414434	Amended	Fee 2012013055 Fee 2013911640
MP 1	Frederick C Bauman et al. See attachment for additional 7 owners	414441	Amended	Fee 2012013056 Fee 2013911639
MP 5	Frederick C Bauman et al. See attachment for additional 7 owners	414442	Amended	Fee 2012013057 Fee 2013911641
MP 13	Frederick C Bauman et al. See attachment for additional 7 owners	414443	Amended	Fee 2012013058 Fee 2013911643
MP 15	Frederick C Bauman et al. See attachment for additional 7 owners	414444	Amended	Fee 2012013059 Fee 2013911644

RECEIVED  
 CLM AZ STATE OFFICE  
 2014 AUG 28 A 9:49  
 HOENIX, ARIZONA

EXHIBIT "A"

WHITE HILLS (MP) PLACER ASSOCIATION

Frederick C. Bauman, 6440 Sky Pointe Dr., Ste 140-149, Las Vegas, NV 89131  
Barbara M. Bauman, 6440 Sky Pointe Dr., Ste 140-149, Las Vegas, NV 89131  
Anaconda Exploration, LLC, 6440 Sky Pointe Dr., Ste 140-412, Las Vegas, NV 89131  
McIntyre & Bauman Group, LLC, 6440 Sky Pointe Dr., Ste 140-412, Las Vegas, NV 89131  
Middle Verde Development Co., LLC, 6440 Sky Pointe Dr., Ste 140-412, Las Vegas, NV 89131  
Searchlight Exploration, LLC, 6440 Sky Pointe Dr., Ste 140-412, Las Vegas, NV 89131  
Jeffrey W. Compton, 6115 Grand Teton Dr., Las Vegas, NV 89131  
Thomas A. Climo, 7300 Cogburn St., Las Vegas, NV 89131

RECEIVED  
PLM AZ STATE OFFICE  
2014 AUG 28 A 9:49  
PHOENIX, ARIZONA

Return to:  
 Frederick C. Bauman, Esq.  
 6440 Sky Pointe Dr., Ste 140-149  
 Las Vegas, NV 89131

**MAINTENANCE FEE PAYMENT**

Claimant Name: Searchlight Exploration, LLC \*  
 Address: 6440 Sky Pointe Dr., Ste 140-142  
 City: Las Vegas State: NV Zip: 89131  
 Telephone: (702) 533-8372  
 E-mail address: searchlightwest@aol.com  
 Signature: Frederick C. Bauman

BLM  
 Date  
 Stamp

2011 AUG 28 A 9:49  
 PHOENIX, ARIZONA

RECEIVED  
 BLM AZ STATE OFFICE

Check here if this is a change of address.  
Clara - 24 claims - \$ 3,720

LINE NO.	AMC NUMBER	CLAIM/SITE NAME	COUNTY RECORDER DATA (if available)	TWP	RNG	SEC
1		<u>See attached sheet</u>				
2						
3						
4						
5						
6						
7						
8						
9						
10						

List additional claims on Form MCF114.  
 \* Some claims owned by Anaconda Exploration, LLC at Bureau of Land Management same address  
 Arizona State Office  
 www.blm.gov/az/

No. of Claims: \_\_\_\_\_ x \$140 = \_\_\_\_\_  
 Check No: \_\_\_\_\_ Init. \_\_\_\_\_  
 Receipt No.: \_\_\_\_\_  
 For BLM Use Only

Form: MCF112  
 Revised July 2009

SCHEDULE "A"

Clara Property

List of unpatented claims located in Section 3 of T9N, R15W and Section 35 of T10N, R15W, G&SR B&M, Santa Maria Mining District, La Paz County, Arizona (all claims unpatented)

<u>CLAIM NAME</u>	<u>CLAIMANT'S NAME</u>	<u>AMC NUMBER</u>	<u>RECORDING INFO</u>
MM #36	Searchlight Exploration, LLC	366290	Fee#2005-03763
MM #38	Searchlight Exploration, LLC	366291	Fee#2005-03764
MM #40	Searchlight Exploration, LLC	366292	Fee#2005-03765
MM #57	Searchlight Exploration, LLC	366293	Fee#2005-03766
MM #59	Searchlight Exploration, LLC	366294	Fee#2005-03767
MM #61	Searchlight Exploration, LLC	366295	Fee#2005-03768
Margaret	Anaconda Exploration, LLC	426609	Fee#2013-05139
McClelland	Anaconda Exploration, LLC	426610	Fee#2013-05141
MM 101	Anaconda Exploration, LLC	426611	Fee#2013-05143
MM 102	Anaconda Exploration, LLC	426612	Fee#2013-05144
MM 103	Anaconda Exploration, LLC	426613	Fee#2013-05145
MM 104	Anaconda Exploration, LLC	426614	Fee#2013-05146
MM 105	Anaconda Exploration, LLC	426615	Fee#2013-05147
MM 106	Anaconda Exploration, LLC	426616	Fee#2013-05148
Protector No. 3	Anaconda Exploration, LLC	426617	Fee#2013-05142
Tede	Anaconda Exploration, LLC	426618	Fee#2013-05137
Tommie C	Anaconda Exploration, LLC	426619	Fee#2013-05140
Tommie R	Anaconda Exploration, LLC	426620	Fee#2013-05138
Hazel	Anaconda Exploration, LLC	426621	Fee#2013-05133
Josephine	Anaconda Exploration, LLC	426622	Fee#2013-05132
Klapetsky	Anaconda Exploration, LLC	426623	Fee#2013-05134
Nellie	Anaconda Exploration, LLC	426624	Fee#2013-05136
Rodgers	Anaconda Exploration, LLC	426625	Fee#2013-05135
Wilson	Anaconda Exploration, LLC	426626	Fee#2013-05131

RECEIVED  
 CLM AZ STATE OFFICE  
 2014 AUG 28 A 9:49  
 PHOENIX, ARIZONA

Return to:  
 Frederick C. Bauman, Esq.  
 6440 Sky Pointe Dr., Ste 140-149  
 Las Vegas, NV 89131

**MAINTENANCE FEE PAYMENT**

Claimant Name: Searchlight Exploration, LLC  
 Address: 6440 Sky Pointe Dr., Ste 140-142  
 City: Las Vegas State: NV Zip: 89131  
 Telephone: (702) 533-8372  
 E-mail address: searchlight.west@aol.com  
 Signature: Frederick C. Bauman

BLM  
 Date  
 Stamp

2014 AUG 28 A 9:49  
 PHOENIX, ARIZONA

RECEIVED  
 BLM AZ STATE OFFICE

Check here if this is a change of address.

Burnt well - 9 claims - #1395

LINE NO.	AMC NUMBER	CLAIM/SITE NAME	COUNTY RECORDER DATA (if available)	TWP	RNG	SEC
1		<u>See attached sheet</u>				
2						
3						
4						
5						
6						
7						
8						
9						
10						

List additional claims on Form MCF114.

Bureau of Land Management  
 Arizona State Office  
 www.blm.gov/az/

No. of Claims: \_\_\_\_\_ x \$140 = \_\_\_\_\_  
 Check No: \_\_\_\_\_ Init. \_\_\_\_\_  
 Receipt No.: \_\_\_\_\_  
 For BLM Use Only

Form: MCF112  
 Revised July 2009

This form is available from the Arizona Department of Mines and Mineral Resources and may be reproduced.



SCHEDULE "A"

**Burnt Well Property**

List of unpatented claims located in Section 30 of T9N, R11W and Section 36 of T9N, R12W, G&SR B&M, Harcuvar Mining District, La Paz County, Arizona (all claims unpatented)

<u>CLAIM NAME</u>	<u>CLAIMANT'S NAME</u>	<u>AMC NUMBER</u>	<u>RECORDING INFO</u>
SILVER LINING LODE	Anaconda Exploration, LLC	362684	Fee#2004-04684
BU 14	Anaconda Exploration, LLC	426601	Fee#2013-05123
BU 16	Anaconda Exploration, LLC	426602	Fee#2013-05124
BU 38	Anaconda Exploration, LLC	426603	Fee#2013-05125
BU 40	Anaconda Exploration, LLC	426604	Fee#2013-05126
BU 42	Anaconda Exploration, LLC	426605	Fee#2013-05127
BU 45	Anaconda Exploration, LLC	426606	Fee#2013-05128
BU 46	Anaconda Exploration, LLC	426607	Fee#2013-05129
BU 47	Anaconda Exploration, LLC	426608	Fee#2013-05130

RECEIVED  
 CLM AZ STATE OFFICE  
 2014 AUG 28 A 9:49  
 PHOENIX, ARIZONA

Return to:  
 Frederick C. Bauman, Eng.  
 6440 Sky Pointe Dr, Ste 140-149  
 Las Vegas, NV 89131

**MAINTENANCE FEE PAYMENT**

Claimant Name: Searchlight Exploration, LLC  
 Address: 6440 Sky Pointe Dr, Ste 140-412  
 City: Las Vegas State: NV Zip: 89131  
 Telephone: (702) 533-8372  
 E-mail address: searchlightwest@aol.com  
 Signature: Frederick C Bauman

RECEIVED  
 PHOENIX, ARIZONA  
 AUG 28 A 9:49  
 BLM  
 Date  
 Stamp

Check here if this is a change of address.

Kit Carson - 24 claims - \$3,720

LINE NO.	AMC NUMBER	CLAIM/SITE NAME	COUNTY RECORDER DATA (If available)	TWP	RNG	SEC
1		See attached sheet				
2						
3						
4						
5						
6						
7						
8						
9						
10						

List additional claims on Form MCF114.

Bureau of Land Management  
 Arizona State Office  
 www.blm.gov/az/

No. of Claims: \_\_\_\_\_ x \$140 = \_\_\_\_\_  
 Check No: \_\_\_\_\_ Init. \_\_\_\_\_  
 Receipt No.: \_\_\_\_\_  
 For BLM Use Only

Form: MCF112  
 Revised July 2009

This form is available from the Arizona Department of Mines and Mineral Resources and may be reproduced.

SCHEDULE "A"

Kit Carson Property

List of unpatented claims located in Sections 20, 21 and 29 of T13N, R1E G&SR B&M, Big Bug Mining District, Yavapai County, Arizona

<u>CLAIM NAME</u>	<u>CLAIMANT'S NAME</u>	<u>AMC NUMBER</u>	<u>RECORDING INFO</u>
KIT CARSON #1	Middle Verde Development Co., LLC	415239	Bk 4868 pg 503
LOOKOUT LODE	Middle Verde Development Co., LLC	415240	Bk 4868 pg 504
KIT CARSON #2	Middle Verde Development Co., LLC	426627	Bk 4998 pg 496
KIT CARSON #3	Middle Verde Development Co., LLC	426628	Bk 4998 pg 497
KIT CARSON #4	Middle Verde Development Co., LLC	426629	Bk 4998 pg 498
KIT CARSON #5	Middle Verde Development Co., LLC	426630	Bk 4998 pg 499
KIT CARSON #6	Middle Verde Development Co., LLC	426631	Bk 4998 pg 500
KIT CARSON #7	Middle Verde Development Co., LLC	426632	Bk 4998 pg 501
LADY ALDE #1	Middle Verde Development Co., LLC	426633	Bk 4998 pg 502
LADY ALDE #2	Middle Verde Development Co., LLC	426634	Bk 4998 pg 503
LADY ALDE #3	Middle Verde Development Co., LLC	426635	Bk 4998 pg 504
LADY ALDE #4	Middle Verde Development Co., LLC	426636	Bk 4998 pg 505
LADY ALDE #5	Middle Verde Development Co., LLC	426637	Bk 4998 pg 506
LADY ALDE #6	Middle Verde Development Co., LLC	426638	Bk 4998 pg 507
LADY ALDE #7	Middle Verde Development Co., LLC	426639	Bk 4998 pg 508
LADY ALDE #8	Middle Verde Development Co., LLC	426640	Bk 4998 pg 509
LADY ALDE #9	Middle Verde Development Co., LLC	426641	Bk 4998 pg 510
LADY ALDE #10	Middle Verde Development Co., LLC	426642	Bk 4998 pg 511
LOOKOUT #2	Middle Verde Development Co., LLC	426643	Bk 4998 pg 512
LOOKOUT #3	Middle Verde Development Co., LLC	426644	Bk 4998 pg 513
LOOKOUT #4	Middle Verde Development Co., LLC	426645	Bk 4998 pg 514

RECEIVED  
 OLM AZ STATE OFFICE  
 2014 AUG 28 A 9:49  
 PHOENIX ARIZONA

LOOKOUT #5	Middle Verde Development Co., LLC	426646		Bk 4998 pg 515
LOOKOUT #6	Middle Verde Development Co., LLC	426647		Bk 4998 pg 516
SILVER BELT #1	Middle Verde Development Co., LLC	426648		Bk 4998 pg 517

RECEIVED  
CLM AZ STATE OFFICE  
2014 AUG 28 A 9:49  
PHOENIX, ARIZONA

Return to:  
 Frederick C. Bauman, Eng.  
 6440 Sky Pointe Dr., Ste 140-149  
 Las Vegas, NV 89131

**MAINTENANCE FEE PAYMENT**

Claimant Name: Searchlight Exploration, LLC  
 Address: 6440 Sky Pointe Dr., Ste 140-142  
 City: Las Vegas State: NV Zip: 89131  
 Telephone: (702) 533-8372  
 E-mail address: searchlightwest@aol.com  
 Signature: Frederick C. Bauman

BLM  
 Date  
 Stamp

PHOENIX, ARIZONA

JULY AUG 28 A 9:49

RECEIVED  
 BLM AZ STATE OFFICE

Check here if this is a change of address.

Silverfield - 4 claims - #620

LINE NO.	AMC NUMBER	CLAIM/SITE NAME	COUNTY RECORDER DATA (If available)	TWP	RNG	SEC
1		See attached sheet				
2						
3						
4						
5						
6						
7						
8						
9						
10						

List additional claims on Form MCF114.

Bureau of Land Management  
 Arizona State Office  
 www.blm.gov/az/

No. of Claims: \_\_\_\_\_ x \$140 = \_\_\_\_\_  
 Check No: \_\_\_\_\_ Init. \_\_\_\_\_  
 Receipt No.: \_\_\_\_\_  
 For BLM Use Only

Form: MCF112  
 Revised July 2009

This form is available from the Arizona Department of Mines and Mineral Resources and may be reproduced.

SCHEDULE "A"

Silverfield Property

List of unpatented claims located in Sections 31 and 32 of T11N, R14W G&SR B&M, Owens Mining District, Mohave County, Arizona (all claims unpatented)

<u>CLAIM NAME</u>	<u>CLAIMANT'S NAME</u>	<u>AMC NUMBER</u>	<u>RECORDING INFO</u>
SFL #4	Searchlight Exploration, LLC	412366	Fee#2011047553
SFL #5	Searchlight Exploration, LLC	412367	Fee#2011047554
SFL #6	Searchlight Exploration, LLC	412368	Fee#2011047555
SFL #7	Searchlight Exploration, LLC	412369	amended Fee#2012031507 amended Fee#2011047556 Fee#2012031508

RECEIVED  
PLM AZ STATE OFFICE  
2014 AUG 28 A 9:49  
PHOENIX, ARIZONA

Return to:  
 Frederick C. Bauman, Esq.  
 6440 Sky Pointe Dr, Ste 140-149  
 Las Vegas, NV 89131

**MAINTENANCE FEE PAYMENT**

Claimant Name: Searchlight Exploration, LLC  
 Address: 6440 Sky Pointe Dr, Ste 140-142  
 City: Las Vegas State: NV Zip: 89131  
 Telephone: (702) 533-8372  
 E-mail address: Searchlightwest@aol.com  
 Signature: Frederick C. Bauman

RECEIVED  
 BLM AZ STATE OFFICE  
 PHOENIX, ARIZONA  
 2014 AUG 28 A 9:50  
 BLM  
 Date  
 Stamp

Check here if this is a change of address.

Potts Mountain - 2 claims #310

LINE NO.	AMC NUMBER	CLAIM/SITE NAME	COUNTY RECORDER DATA (If available)	TWP	RNG	SEC
1		<u>See attached sheet</u>				
2						
3						
4						
5						
6						
7						
8						
9						
10						

List additional claims on Form MCF114.

Bureau of Land Management  
 Arizona State Office  
 www.blm.gov/az/

No. of Claims: \_\_\_\_\_ x \$140 = \_\_\_\_\_  
 Check No: \_\_\_\_\_ Init. \_\_\_\_\_  
 Receipt No.: \_\_\_\_\_  
**For BLM Use Only**

Form: MCF112  
 Revised July 2009

SCHEDULE "A"

**Potts Mountain Property**

List of unpatented claims located in Sections 20 and 21 of T11N, R14W G&SR B&M, Owens Mining District, Mohave County, Arizona (all claims unpatented)

<u>CLAIM NAME</u>	<u>CLAIMANT'S NAME</u>	<u>AMC NUMBER</u>	<u>RECORDING INFO</u>
Red Top	Searchlight Exploration, LLC	412191	Fee#2011047557
Lead Pill	Searchlight Exploration, LLC	412192	Fee#2011047558

RECEIVED  
CLM AZ STATE OFFICE  
2014 AUG 28 A 9:50  
PHOENIX, ARIZONA



Return to:  
 Frederick C. Bauman, Esq.  
 6440 Sky Pointe Dr., Ste 140-149  
 Las Vegas, NV 89131

**MAINTENANCE FEE PAYMENT**

Claimant Name: Searchlight Exploration, LLC  
 Address: 6440 Sky Pointe Dr., Ste 140-142  
 City: Las Vegas State: NV Zip: 89131  
 Telephone: (702) 533-8372  
 E-mail address: searchlightwest@aol.com  
 Signature: Frederick C. Bauman

BLM  
 Date  
 Stamp

PHOENIX, ARIZONA

2014 AUG 28 A 9:50

RECEIVED  
 BLM ARIZONA STATE OFFICE

Check here if this is a change of address.

Ester Basin - 5 claims - #775

LINE NO.	AMC NUMBER	CLAIM/SITE NAME	COUNTY RECORDER DATA (if available)	TWP	RNG	SEC
1		<u>See attached sheet</u>				
2						
3						
4						
5						
6						
7						
8						
9						
10						

List additional claims on Form MCF114.

Bureau of Land Management  
 Arizona State Office  
 www.blm.gov/az/

No. of Claims: \_\_\_\_\_ x \$140 = \_\_\_\_\_  
 Check No: \_\_\_\_\_ Init. \_\_\_\_\_  
 Receipt No.: \_\_\_\_\_  
 For BLM Use Only

Form: MCF112  
 Revised July 2009

This form is available from the Arizona Department of Mines and Mineral Resources and may be reproduced.

SCHEDULE "A"

Ester Basin Property

List of unpatented claims located in Sections 27, 28, 29, 33 and 34 of T12N, R14W G&SR B&M, Owens Mining District, Mohave County, Arizona (all claims unpatented)

<u>CLAIM NAME</u>	<u>CLAIMANT'S NAME</u>	<u>AMC NUMBER</u>	<u>RECORDING INFO</u>
ESTER #1	Searchlight Exploration, LLC	364367	Bk 5335 pg 941
ESTER #2	Searchlight Exploration, LLC	364368	Bk 5335 pg 943
ESTER #3	Searchlight Exploration, LLC	364369	Bk 5335 pg 945
ESTER #4	Searchlight Exploration, LLC	390900	Bk 7123 pg 201
ESTER #5	Searchlight Exploration, LLC	390901	Bk 7123 pg 203

RECEIVED  
M AZ STATE OFFICE  
2014 AUG 28 A 9: 50  
PHOENIX, ARIZONA

Return to:  
 Frederick C Bauman  
 6440 Sky Pointe Dr.,  
 Ste 140-149  
 Las Vegas, NV 89131

**MAINTENANCE FEE PAYMENT**

Claimant Name: Searchlight Exploration, LLC  
 Address: 6440 Sky Pointe Dr, Ste 140-142  
 City: Las Vegas State: NV Zip: 89131  
 Telephone: (702) 533-8372  
 E-mail address: searchlightwest@aol.com  
 Signature: Frederick C Bauman

RECEIVED  
 BLM AZ STATE OFFICE  
 PHOENIX, ARIZONA  
 2014 AUG 28 A 9:50  
 BLM  
 Date  
 Stamp

Check here if this is a change of address.

Alamo Project - 7 claims #1085

LINE NO.	AMC NUMBER	CLAIM/SITE NAME	COUNTY RECORDER DATA (if available)	TWP	RNG	SEC
1		<u>See attached sheet</u>				
2						
3						
4						
5						
6						
7						
8						
9						
10						

List additional claims on Form MCF114.

Bureau of Land Management  
 Arizona State Office  
 www.blm.gov/az/

No. of Claims: \_\_\_\_\_ x \$140 = \_\_\_\_\_  
 Check No: \_\_\_\_\_ Init. \_\_\_\_\_  
 Receipt No.: \_\_\_\_\_  
**For BLM Use Only**

Form: MCF112  
 Revised July 2009

SCHEDULE "A"

Alamo Property

List of unpatented claims located in Section 18 of T11N, R13W and Sections 24, 26 and 27 of T11N, R14W G&SR B&M, Owens Mining District, Mohave County, Arizona (all claims unpatented)

<u>CLAIM NAME</u>	<u>CLAIMANT'S NAME</u>	<u>AMC NUMBER</u>	<u>RECORDING INFO</u>
DEER TRAIL #1	Searchlight Exploration, LLC	428170	Fee 2014006149
BONANZA #1	Searchlight Exploration, LLC	428167	Fee 2014006150
BONANZA #2	Searchlight Exploration, LLC	428168	Fee 2014006151
BONANZA #3	Searchlight Exploration, LLC	428169	Fee 2014006152
McGUFFIE #1	Searchlight Exploration, LLC	428171	Fee 2014006153
McGUFFIE #2	Searchlight Exploration, LLC	428172	Fee 2014006154
BIG KIMBLE #1	Searchlight Exploration, LLC	428166	Fee 2014006155

RECEIVED  
M AZ STATE OFFICE  
2014 AUG 28 A 9:50  
PHOENIX, ARIZONA

Return to:  
 Frederick C. Bauman, Esq.  
 6440 Sky Pointe Dr, Ste  
 140-149  
 Las Vegas, NV 89131

**MAINTENANCE FEE PAYMENT**

Claimant Name: Searchlight Exploration, LLC  
 Address: 6440 Sky Pointe Dr., Ste 140-412  
 City: Las Vegas State: NV Zip: 89131  
 Telephone: (702) 533-8372  
 E-mail address: searchlightwest@aol.com  
 Signature: Frederick C. Bauman

RECEIVED  
 AZ STATE OFFICE  
 PHOENIX, ARIZONA  
 2011 AUG 28 A 9:50  
 BLM  
 Date  
 Stamp

Check here if this is a change of address.  
N. Pawhde Project - 6 claims #930

LINE NO.	AMC NUMBER	CLAIM/SITE NAME	COUNTY RECORDER DATA (if available)	TWP	RNG	SEC
1		<i>see attached sheet</i>				
2						
3						
4						
5						
6						
7						
8						
9						
10						

List additional claims on Form MCF114.

Bureau of Land Management  
 Arizona State Office  
 www.blm.gov/az/

No. of Claims: \_\_\_\_\_ x \$140 = \_\_\_\_\_  
 Check No: \_\_\_\_\_ Init. \_\_\_\_\_  
 Receipt No.: \_\_\_\_\_  
**For BLM Use Only**

Form: MCF112  
 Revised July 2009

This form is available from the Arizona Department of Mines and Mineral Resources and may be reproduced.

SCHEDULE "A"

**N. Rawhide Property**

List of unpatented claims located in Section 7 of T11N, R13W and Sections 1, 12 and 13 of T11N, R14W G&SR B&M, Owens Mining District, Mohave County, Arizona (all claims unpatented)

<u>CLAIM NAME</u>	<u>CLAIMANT'S NAME</u>	<u>AMC NUMBER</u>	<u>RECORDING INFO</u>
N. RAWHIDE # 1 RAWHIDE BLUFF #1	Searchlight Exploration, LLC	364370	Bk 5335 p. 947
	Searchlight Exploration, LLC	428173	Fee 2014006156
RAWHIDE BLUFF #2	Searchlight Exploration, LLC	428174	Fee 2014006157
RAWHIDE BLUFF #3	Searchlight Exploration, LLC	428175	Fee 2014006158
RAWHIDE BLUFF #4	Searchlight Exploration, LLC	428176	Fee 2014006159
RAWHIDE BLUFF #5	Searchlight Exploration, LLC	428177	Fee 2014006160

RECEIVED  
M AZ STATE OFFICE  
2014 AUG 28 A 9:50  
PHOENIX, ARIZONA

United States Department of the Interior  
 Bureau of Land Management  
 LANDS/RECREATION & PLANNING  
 ONE N CENTRAL AVE  
 PHOENIX, AZ 85004 -2203  
 Phone: 602-417-9200

Receipt

No: 3115322

<b>Transaction #:</b> 3207056	
<b>Date of Transaction:</b> 08/28/2014	
<b>CUSTOMER:</b>	
SEARCHLIGHT EXPLORATIONS LLC 6440 SKY POINTE DR STE 140-412 LAS VEGAS,NV 89131-4047 US	

LINE #	QTY	DESCRIPTION	REMARKS	UNIT PRICE	TOTAL
1	1.00	LOCATABLE MINERALS / MINING CLAIMS- NOT NEW-UNADJUD,ONE AUTH NO. ONLY / MINING CLAIM MONEY RECEIVED CASES: AMC350565/\$14105.00	MAINT 2015/91	- n/a -	14105.00
<b>TOTAL:</b>					<b>\$14,105.00</b>

PAYMENT INFORMATION			
1	AMOUNT:	14105.00	POSTMARKED: N/A
	TYPE:	CHECK	RECEIVED: 08/28/2014
	CHECK NO:	2733	
	NAME:	IVY MINERALS INC BOX 2532 BOISE ID 83701 US	

REMARKS

This receipt was generated by the automated BLM Collections and Billing System and is a paper representation of a portion of the official electronic record contained therein.

**NOTICE!!**

**These documents have been scanned!**

**Do not place un-scanned documents beneath this notice!**

**Do not remove this notice from this file!**

GPO Jacket No. 560-102  
Print Order 61540  
Rise Business Services, LLC  
Job=AZ15 6/6/2019



Box Number= AZ15125



Claim Begin-End: AMC426601-AMC426648

**5 Miscellaneous**



AZ15125-6

AMC356595-AMC427389



**NO  
DOCUMENTS  
FOUND**

NO DOCUMENTS FOUND  
NO DOCUMENTS FOUND

**NOTICE!!**

**These documents have been scanned!**

**Do not place un-scanned documents beneath this notice!**

**Do not remove this notice from this file!**

GPO Jacket No. 560-102  
Print Order 61540  
Rise Business Services, LLC  
Job=AZ15 6/6/2019



Box Number= AZ15125



Claim Begin-End: AMC426601-AMC426648

**6 Location Notices-Amendments and Supporting Documents**



AZ15125-6

AMC356595-AMC427389

# MINING CLAIM STATUS REPORT

Data Entered: 2/18/2014 RM

MTP Checked By: RM  
GEO Checked By: RM

LEAD SERIAL NUMBER: AMC 426601 thru AMC 426648

NUMBER OF CLAIMS & TYPE:  
48 LODE  
PLACER  
ASSOCIATION PLACER  
MILL SITE  
TUNNEL SITE

CHARGES:  
Location Fee @ \$34 = \$ 1632.  
Processing Fee @ \$20 = \$ 960  
Maintenance Fee @ \$140 = \$ 6720  
Add'l Maint Fee for Assoc Placer = \$  
SUBTOTAL \$

TOTAL ACREAGE: \_\_\_\_\_ Per Claim  
(Placer Only)

Other Fees \$  
Other Fees \$

NUMBER OF LOCATORS: \_\_\_\_\_

TOTAL \$ 9312.00

DOCUMENTS RECEIVED VIA: Over-the-Counter [ ] Mail  TIMELY FILED: Yes  No [ ]

LEGAL DESCRIPTION: T 9N R 11W SEC 30 ✓  
T 9N R 12W SEC 36 ✓  
T 9N R 15W SEC 3 ✓  
T 9N 10N R 15W SEC 34, 35  
T 13N R 1E SEC 20, 21, 19, 29

BLM [ ] FOREST SERVICE [ ] SUBJ TO PL 359: Yes [ ] No [ ]  
WILDERNESS AREA [ ]

SPLIT ESTATE: N/A [ ] SX [ ] PX [ ] OTHER [ ]  
SRHA [ ] Was proper Notice filed if located on SHRA Land? Yes [ ] No [ ]

RECONVEYED MINERALS ON BLM LAND REQUIRE OPENING ORDER FROM 1944 TO 1993:  
Open to Entry On \_\_\_\_\_ N/A [ ]

COMMENTS/STATUS: VOID [ ] PARTIALLY VOID [ ] RVT MINERALS [ ] WITHDRAWN LANDS [ ]  
OTHER [ ] AMC 426648

AMC 426631 - portions appear to include patented 997757 & the Fed govt does not extend any rights to mine those lands

[ ] Claimant acknowledges that portions of the following claim(s) site(s) may be void or voidable.

Printed Name of Claimant \_\_\_\_\_ Signature of Claimant \_\_\_\_\_

\*\*\*\*\*FINAL ADJUDICATION\*\*\*\*\*

DATE 7.28.14 INITIALS RE

AMC 426601

**SEARCHLIGHT EXPLORATION, LLC**

**6440 Sky Point e Dr., Ste 140-412**

**Las Vegas, NV 89131**

**(702) 533-8372**

**searchlightwest@aol.com**

February 1, 2014

US Bureau of Land Management  
Arizona State Office  
One N. Central Ave., Suite 800  
Phoenix, AZ 85004  
Attn: Mining Claims

Re: Location Notices – 48 Lode Mining Claims

Ladies and Gentlemen:


Enclosed are location notices, already recorded with the appropriate county, for 48 lode mining claims.

Anaconda Exploration, LLC 26 claims  
Middle Verde Development Co., LLC 22 claims

A check for \$9,312 is enclosed for the BLM filing fee of \$194 per claim.

Sincerely yours,

SEARCHLIGHT EXPLORATION, LLC

By   
Frederick C. Bauman, Manager

RECEIVED  
BLM AZ STATE OFFICE  
2014 FEB -3 P 3:18  
PHOENIX, ARIZONA

AN0426601

Return to:  
 Frederick C. Bauman, Esq.  
 6440 Sky Pointe Dr., Ste 140-149  
 Las Vegas, NV 89131

**LOCATION NOTICE FOR LODE MINING CLAIM**

**TO ALL WHOM IT MAY CONCERN:** The undersigned certifies that he has caused to be relocated the BU 14 Lode Mining Claim in the following quarter section(s): SW ¼ of Section 36, Township 9 North, Range 12 West, G&SRB&M in La Paz County, Arizona, on the 9<sup>th</sup> day of December, 2013. The claim was previously located and was recorded with the La Paz County Recorder as Fee 2007-00679 and with the Arizona State Office of the United States Bureau of Land Management (BLM) as AMC378121. The monuments of the relocated claim are hereby adopted as the monuments of this claim.

The name and address of the locator is: Anaconda Exploration, LLC, 6440 Sky Pointe Dr., Ste 140-149, Las Vegas, NV 89131.

The claim is approximately 1500 feet long and 600 feet wide, such that 1,480 feet are claimed in a northeast direction and 20 feet in a southwest direction from the point of discovery (monument of location), at which this Notice of Location was posted, together with 300 feet on each side of the monument of location and center line of the claim. The general course of the lode or vein is from the southwest to the northeast direction. The locality of this claim with reference to some natural object or permanent monument and additional information (if any) concerning its locality are as follows: SW corner is approximately 975'N and 460'E from the SE corner of Section 36, G&SRB&M, Arizona

The number, location and markings on each boundary or corner monument is as follows:

No.	<u>Location</u>	<u>Markings</u>	<u>Description</u>
No. 1	SW Corner	SW COR	2" X 2" X 5' wooden post
No. 2	NW Corner	NW COR	2" X 2" X 5' wooden post
No. 3	N. Center	N. CTR	2" X 2" X 5' wooden post
No. 4	NE Corner	NE COR	2" X 2" X 5' wooden post
No. 5	SE Corner	SE COR	2" X 2" X 5' wooden post
No. 6	S. Center	S CTR.	2" X 2" X 5' wooden post

As erected in the ground, each monument is marked as described above a 2"x2"x5' wooden post with metal tag.

Dated this 9<sup>th</sup> day of December, 2013

ANACONDA EXPLORATION, LLC

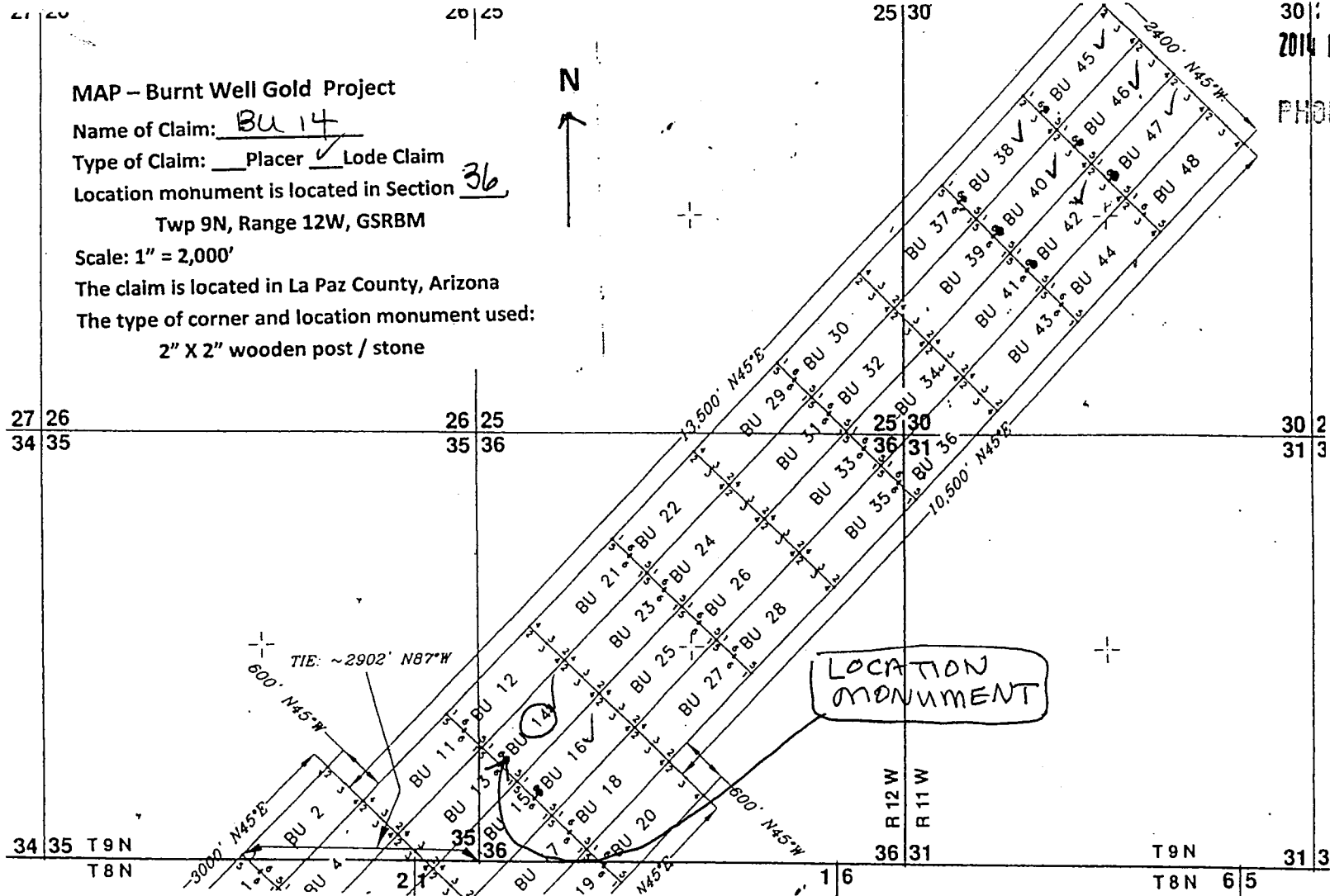
By Frederick C. Bauman  
 Frederick C. Bauman, Manager and Agent

RECEIVED  
 BLM AZ STATE OFFICE  
 2014 FEB -3 P 3:18  
 PHOENIX, ARIZONA

1101126601

AMC425501

RECEIVED  
BLM AZ STATE OFFICE  
301  
2014 FEB -3 P 3:18  
PHOENIX, ARIZONA



MAP - Burnt Well Gold Project

Name of Claim: BU 14

Type of Claim:  Placer  Lode Claim

Location monument is located in Section 36

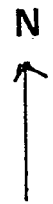
Twp 9N, Range 12W, GSRBM

Scale: 1" = 2,000'

The claim is located in La Paz County, Arizona

The type of corner and location monument used:

2" X 2" wooden post / stone



LOCATION MONUMENT

Return to:  
Frederick C. Bauman, Esq.  
6440 Sky Pointe Dr., Ste 140-149  
Las Vegas, NV 89131

**LOCATION NOTICE FOR LODE MINING CLAIM**

**TO ALL WHOM IT MAY CONCERN:** The undersigned certifies that he has caused to be relocated the **BU 16** Lode Mining Claim in the following quarter section(s): SW ¼ of Section 36, Township 9 North, Range 12 West, G&SRB&M in La Paz County, Arizona, on the 9th day of December, 2013. The claim was previously located and was recorded with the La Paz County Recorder as Fee 2007-00681 and with the Arizona State Office of the United States Bureau of Land Management (BLM) as AMC378123. The monuments of the relocated claim are hereby adopted as the monuments of this claim.

The name and address of the locator is: Anaconda Exploration, LLC, 6440 Sky Pointe Dr., Ste 140-149, Las Vegas, NV 89131.

The claim is approximately 1500 feet long and 600 feet wide, such that 1,480 feet are claimed in a northeast direction and 20 feet in a southwest direction from the point of discovery (monument of location), at which this Notice of Location was posted, together with 300 feet on each side of the monument of location and center line of the claim. The general course of the lode or vein is from the southwest to the northeast direction. The locality of this claim with reference to some natural object or permanent monument and additional information (if any) concerning its locality are as follows: NW corner is approximately 975°N and 460°E from the SW corner of Section 36, G&SRB&M, Arizona

The number, location and markings on each boundary or corner monument is as follows:

No.	<u>Location</u>	<u>Markings</u>	<u>Description</u>
No. 1	SW Corner	SW COR	2" X 2" X 5' wooden post
No. 2	NW Corner	NW COR	2" X 2" X 5' wooden post
No. 3	N. Center	N. CTR	2" X 2" X 5' wooden post
No. 4	NE Corner	NE COR	2" X 2" X 5' wooden post
No. 5	SE Corner	SE COR	2" X 2" X 5' wooden post
No. 6	S. Center	S CTR.	2" X 2" X 5' wooden post

As erected in the ground, each monument is marked as described above a 2"x2"x5' wooden post with metal tag. .

Dated this 9th day of December, 2013

ANACONDA EXPLORATION, LLC

Frederick C. Bauman  
By Frederick C. Bauman  
Frederick C. Bauman, Manager and Agent

RECEIVED  
BLM AZ STATE OFFICE  
2011 FEB - 3 P 3: 18  
PHOENIX, ARIZONA

AMC426602

ANC 426602

RECEIVED  
BLM AZ STATE OFFICE  
307

2014 FEB -3 P 3:18

PHOENIX, ARIZONA

MAP - Burnt Well Gold Project

Name of Claim: BU 16

Type of Claim:  Placer  Lode Claim

Location monument is located in Section 36

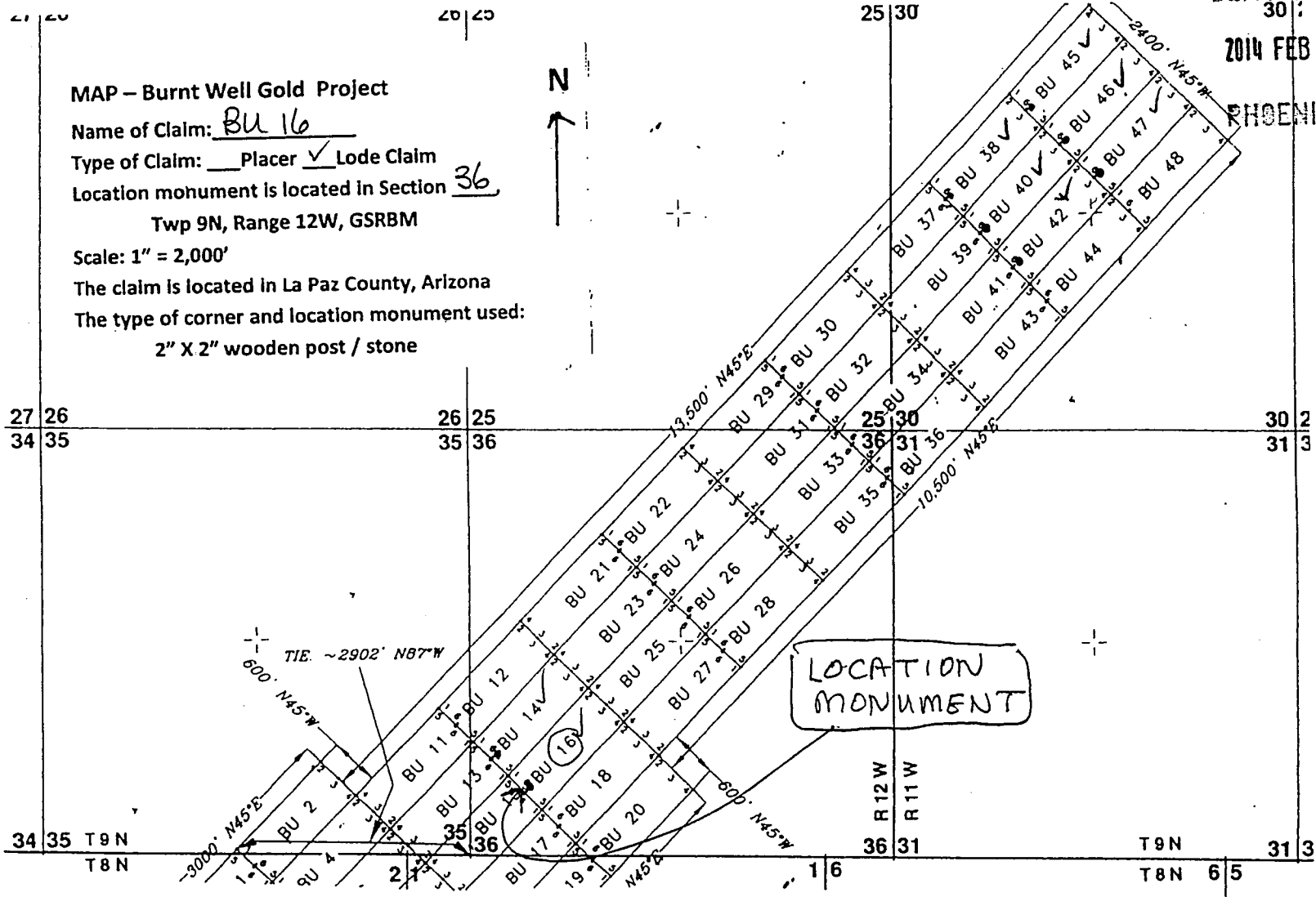
Twp 9N, Range 12W, GSRBM

Scale: 1" = 2,000'

The claim is located in La Paz County, Arizona

The type of corner and location monument used:

2" X 2" wooden post / stone



LOCATION  
MONUMENT



Return to:  
 Frederick C. Bauman, Esq.  
 6440 Sky Pointe Dr., Ste 140-149  
 Las Vegas, NV 89131

**LOCATION NOTICE FOR LODE MINING CLAIM**

**TO ALL WHOM IT MAY CONCERN:** The undersigned certifies that he has caused to be relocated the **BU 38** Lode Mining Claim in the following quarter section(s): SW ¼ and NW ¼ of Section 30, Township 9 North, Range 11 West, G&SRB&M in La Paz County, Arizona, on the 9<sup>th</sup> day of December 2013. The claim was previously located and was recorded with the La Paz County Recorder as Fee 2007-00703 and with the Arizona State Office of the United States Bureau of Land Management (BLM) as AMC378145. The monuments of the relocated claim are hereby adopted as the monuments of this claim.

The name and address of the locator is: Anaconda Exploration, LLC, 6440 Sky Pointe Dr., Ste 140-149, Las Vegas, NV 89131.

The claim is approximately 1500 feet long and 600 feet wide, such that 1,480 feet are claimed in a northeast direction and 20 feet in a southwest direction from the point of discovery (monument of location), at which this Notice of Location was posted, together with 300 feet on each side of the monument of location and center line of the claim. The general course of the lode or vein is from the southwest to the northeast direction. The locality of this claim with reference to some natural object or permanent monument and additional information (if any) concerning its locality are as follows: SE corner is approximately 3,750'N and 1,910'E from the SW corner of Section 30, G&SRB&M, Arizona

The number, location and markings on each boundary or corner monument is as follows:

No.	Location	Markings	Description
No. 1	SW Corner	SW COR	2" X 2" X 5' wooden post
No. 2	NW Corner	NW COR	2" X 2" X 5' wooden post
No. 3	N. Center	N. CTR	2" X 2" X 5' wooden post
No. 4	NE Corner	NE COR	2" X 2" X 5' wooden post
No. 5	SE Corner	SE COR	2" X 2" X 5' wooden post
No. 6	S. Center	S CTR.	2" X 2" X 5' wooden post

As erected in the ground, each monument is marked as described above a 2"x2"x5' wooden post with metal tag. .

Dated this 9<sup>th</sup> day of December 2013

ANACONDA EXPLORATION, LLC

By Frederick C. Bauman  
 Frederick C. Bauman, Manager and Agent

RECEIVED  
 BLM AZ STATE OFFICE  
 2014 FEB - 3 P 3: 18  
 PHOENIX, ARIZONA

AMC 378145

ANC426603

RECEIVED  
BLM AZ STATE OFFICE  
2014 FEB -3 P 3:19  
PHOENIX, ARIZONA

MAP - Burnt Well Gold Project

Name of Claim: BU 38

Type of Claim: Placer  Lode Claim

Location monument is located in Section 30

Twp 9N, Range 11W, GSRBM

Scale: 1" = 2,000'

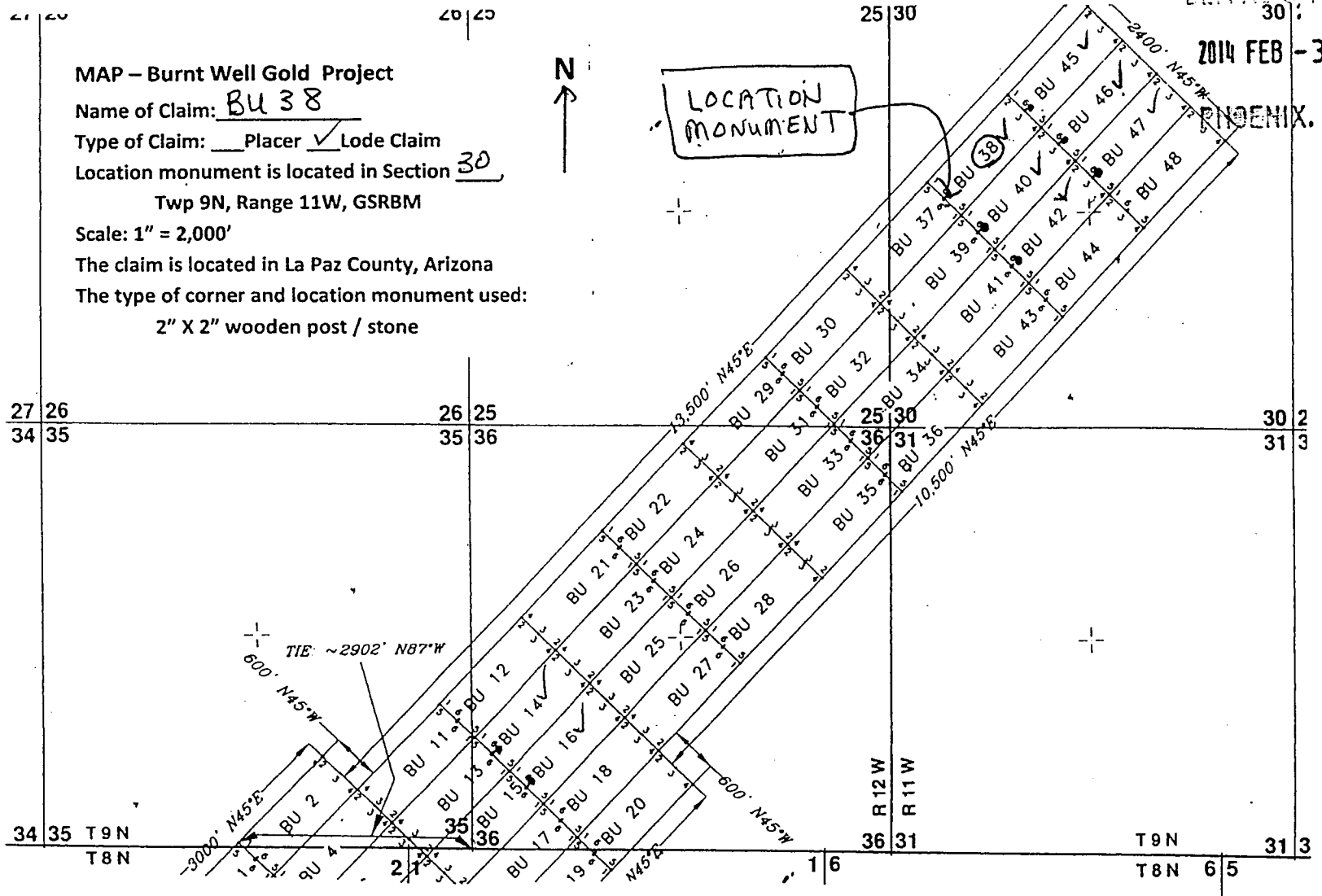
The claim is located in La Paz County, Arizona

The type of corner and location monument used:

2" X 2" wooden post / stone



LOCATION MONUMENT



Return to:  
Frederick C. Bauman, Esq.  
6440 Sky Pointe Dr., Ste 140-149  
Las Vegas, NV 89131

**LOCATION NOTICE FOR LODE MINING CLAIM**

**TO ALL WHOM IT MAY CONCERN:** The undersigned certifies that he has caused to be relocated the **BU 40** Lode Mining Claim in the following quarter section(s): SW ¼ and NW ¼ of Section 30, Township 9 North, Range 11 West, G&SRB&M in La Paz County, Arizona, on the 9th day of December 2013. The claim was previously located and was recorded with the La Paz County Recorder as Fee 2007-00705 and with the Arizona State Office of the United States Bureau of Land Management (BLM) as AMC378147. The monuments of the relocated claim are hereby adopted as the monuments of this claim.

The name and address of the locator is: Anaconda Exploration, LLC, 6440 Sky Pointe Dr., Ste 140-149, Las Vegas, NV 89131.

The claim is approximately 1500 feet long and 600 feet wide, such that 1,480 feet are claimed in a northeast direction and 20 feet in a southwest direction from the point of discovery (monument of location), at which this Notice of Location was posted, together with 300 feet on each side of the monument of location and center line of the claim. The general course of the lode or vein is from the southwest to the northeast direction. The locality of this claim with reference to some natural object or permanent monument and additional information (if any) concerning its locality are as follows: NE corner is approximately 3,750'N and 1,910'E from the SW corner of Section 30, G&SRB&M, Arizona

The number, location and markings on each boundary or corner monument is as follows:

No.	<u>Location</u>	<u>Markings</u>	<u>Description</u>
No. 1	SW Corner	SW COR	2" X 2" X 5' wooden post
No. 2	NW Corner	NW COR	2" X 2" X 5' wooden post
No. 3	N. Center	N. CTR	2" X 2" X 5' wooden post
No. 4	NE Corner	NE COR	2" X 2" X 5' wooden post
No. 5	SE Corner	SE COR	2" X 2" X 5' wooden post
No. 6	S. Center	S CTR.	2" X 2" X 5' wooden post

As erected in the ground, each monument is marked as described above a 2"x2"x5' wooden post with metal tag.

Dated this 9th day of December 2013

ANACONDA EXPLORATION, LLC

By Frederick C. Bauman  
Frederick C. Bauman, Manager and Agent

RECEIVED  
BLM AZ STATE OFFICE  
2014 FEB - 3 P 3: 19  
PHOENIX, ARIZONA

ALIC426604

ANC425604

RECEIVED  
BLM AZ STATE OFFICE  
2014 FEB -3 P 3:10  
PHOENIX, ARIZONA

MAP - Burnt Well Gold Project

Name of Claim: BU 40

Type of Claim:  Placer  Lode Claim

Location monument is located in Section 30

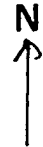
Twp 9N, Range 11W, GSRBM

Scale: 1" = 2,000'

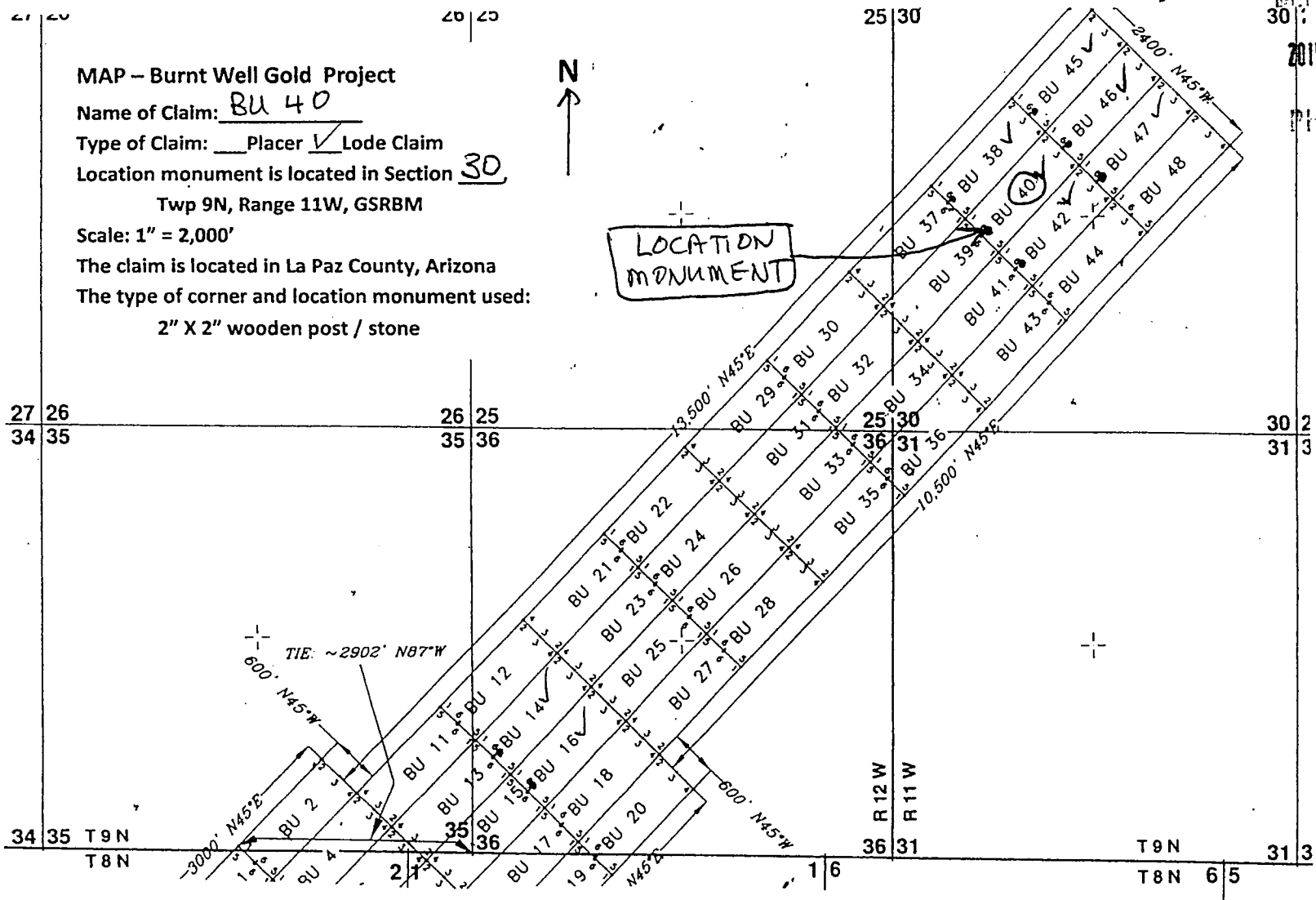
The claim is located in La Paz County, Arizona

The type of corner and location monument used:

2" X 2" wooden post / stone



LOCATION MONUMENT



Return to:  
 Frederick C. Bauman, Esq.  
 6440 Sky Pointe Dr., Ste 140-149  
 Las Vegas, NV 89131

**LOCATION NOTICE FOR LODE MINING CLAIM**

**TO ALL WHOM IT MAY CONCERN:** The undersigned certifies that he has caused to be relocated the BU 42 Lode Mining Claim in the following quarter section(s): NE ¼, NW ¼, SW ¼ and SE ¼ of Section 30, Township 9 North, Range 11 West, G&SRB&M in La Paz County, Arizona, on the 9th day of December 2013. The claim was previously located and was recorded with the La Paz County Recorder as Fee 2007-00707 and with the Arizona State Office of the United States Bureau of Land Management (BLM) as AMC378149. The monuments of the relocated claim are hereby adopted as the monuments of this claim.

The name and address of the locator is: Anaconda Exploration, LLC, 6440 Sky Pointe Dr., Ste 140-149, Las Vegas, NV 89131.

The claim is approximately 1500 feet long and 600 feet wide, such that 1,480 feet are claimed in a northeast direction and 20 feet in a southwest direction from the point of discovery (monument of location), at which this Notice of Location was posted, together with 300 feet on each side of the monument of location and center line of the claim. The general course of the lode or vein is from the southwest to the northeast direction. The locality of this claim with reference to some natural object or permanent monument and additional information (if any) concerning its locality are as follows: NE corner is approximately 3,360'N and 2,360'E from the SW corner of Section 30, G&SRB&M, Arizona

The number, location and markings on each boundary or corner monument is as follows:

No.	Location	Markings	Description
No. 1	SW Corner	SW COR	2" X 2" X 5' wooden post
No. 2	NW Corner	NW COR	2" X 2" X 5' wooden post
No. 3	N. Center	N. CTR	2" X 2" X 5' wooden post
No. 4	NE Corner	NE COR	2" X 2" X 5' wooden post
No. 5	SE Corner	SE COR	2" X 2" X 5' wooden post
No. 6	S. Center	S CTR.	2" X 2" X 5' wooden post

As erected in the ground, each monument is marked as described above a 2"x2"x5' wooden post with metal tag.

Dated this 9th day of December, 2013

ANACONDA EXPLORATION, LLC

*Frederick C. Bauman*  
 B. Frederick C. Bauman, Manager and Agent

RECEIVED  
 CLM AZ STATE OFFICE  
 2014 FEB -3 P 3:19  
 PHOENIX, ARIZONA

20140226605

AHC426605

RECEIVED  
BLM AZ STATE OFFICE  
30  
2014 FEB -3 P 3:19  
PHOENIX, ARIZONA

MAP - Burnt Well Gold Project

Name of Claim: BU 42

Type of Claim:  Placer  Lode Claim

Location monument is located in Section 30

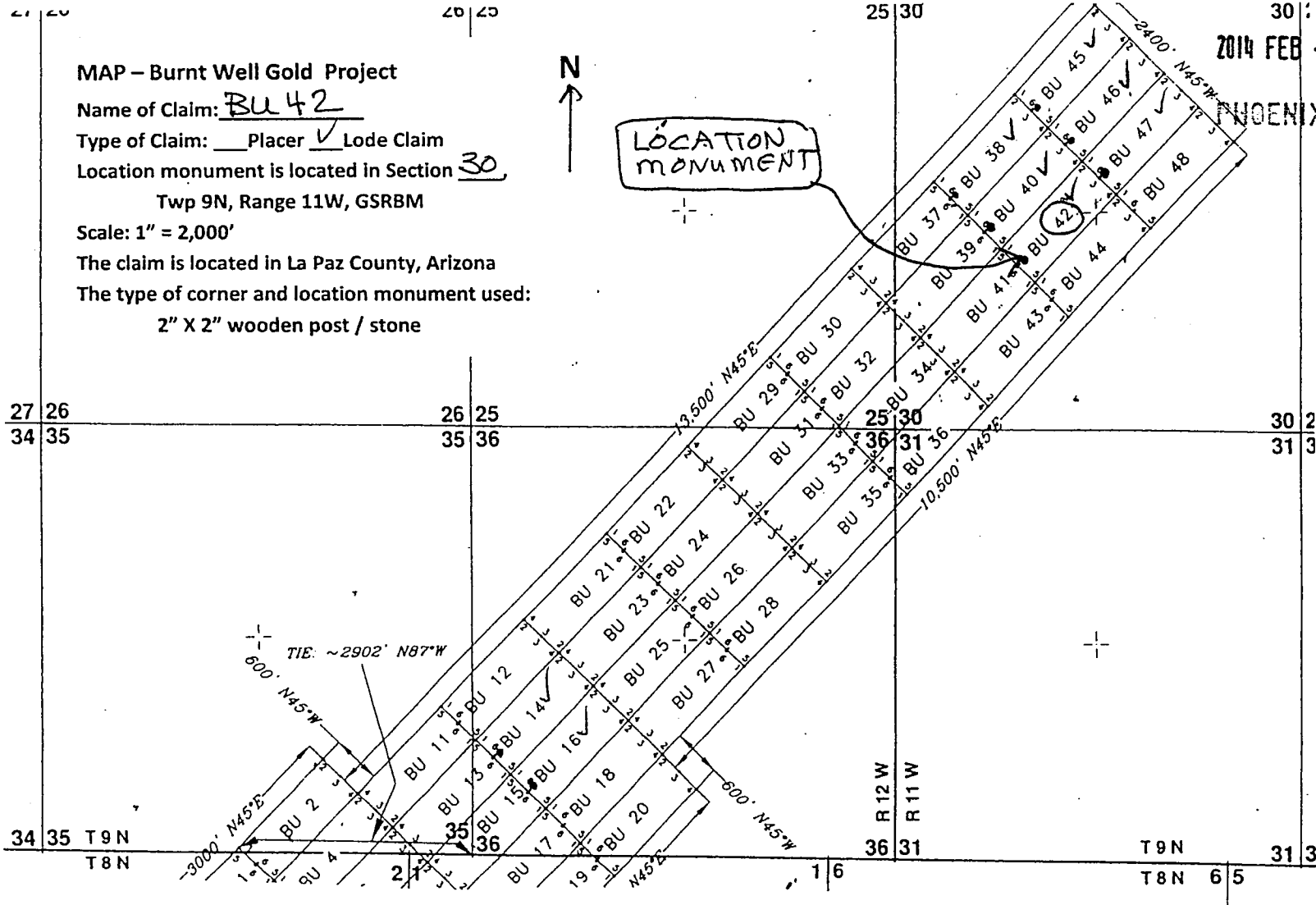
Twp 9N, Range 11W, GSRBM

Scale: 1" = 2,000'

The claim is located in La Paz County, Arizona

The type of corner and location monument used:

2" X 2" wooden post / stone



Return to:  
 Frederick C. Bauman, Esq.  
 6440 Sky Pointe Dr., Ste 140-149  
 Las Vegas, NV 89131

**LOCATION NOTICE FOR LODE MINING CLAIM**

**TO ALL WHOM IT MAY CONCERN:** The undersigned certifies that he has caused to be relocated the BU 45 Lode Mining Claim in the following quarter section(s): NE ¼ and NW ¼ of Section 30, Township 9 North, Range 11 West, G&SRB&M in La Paz County, Arizona, on the 9th day of December, 2013. The claim was previously located and was recorded with the La Paz County Recorder as Fee 2007-00710 and with the Arizona State Office of the United States Bureau of Land Management (BLM) as AMC378152. The monuments of the relocated claim are hereby adopted as the monuments of this claim.

The name and address of the locator is: Anaconda Exploration, LLC, 6440 Sky Pointe Dr., Ste 140-149, Las Vegas, NV 89131.

The claim is approximately 1500 feet long and 600 feet wide, such that 1,480 feet are claimed in a northeast direction and 20 feet in a southwest direction from the point of discovery (monument of location), at which this Notice of Location was posted, together with 300 feet on each side of the monument of location and center line of the claim. The general course of the lode or vein is from the southwest to the northeast direction. The locality of this claim with reference to some natural object or permanent monument and additional information (if any) concerning its locality are as follows: SW corner is approximately 3,750'N and 1,910'E from the SW corner of Section 30, G&SRB&M, Arizona

The number, location and markings on each boundary or corner monument is as follows:

No.	Location	Markings	Description
No. 1	SW Corner (Corner 1 is common with Corner 2 of BU 38)	SW COR	2" X 2" X 5' wooden post.
No. 2	NW Corner	NW COR	2" X 2" X 5' wooden post
No. 3	N. Center	N. CTR	2" X 2" X 5' wooden post
No. 4	NE Corner	NE COR	2" X 2" X 5' wooden post
No. 5	SE Corner	SE COR	2" X 2" X 5' wooden post
No. 6	S. Center	S CTR.	2" X 2" X 5' wooden post

As erected in the ground, each monument is marked as described above a 2"x2"x5' wooden post with metal tag. .

Dated this 9th day of December, 2013

ANACONDA EXPLORATION, LLC

By Frederick C. Bauman  
 Frederick C. Bauman, Manager and Agent

RECEIVED  
 BLM AZ STATE OFFICE  
 2014 FEB - 3 P 3:19  
 PHOENIX, ARIZONA

PHOENIX, ARIZONA  
 2014 FEB 26 6 05

AMC426605

RECEIVED  
BLM STATE OFFICE  
2014 FEB -3 P 3:19  
PHOENIX, ARIZONA

MAP - Burnt Well Gold Project

Name of Claim: BU 45

Type of Claim:  Placer  Lode Claim

Location monument is located in Section 30

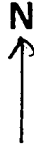
Twp 9N, Range 11W, GSRBM

Scale: 1" = 2,000'

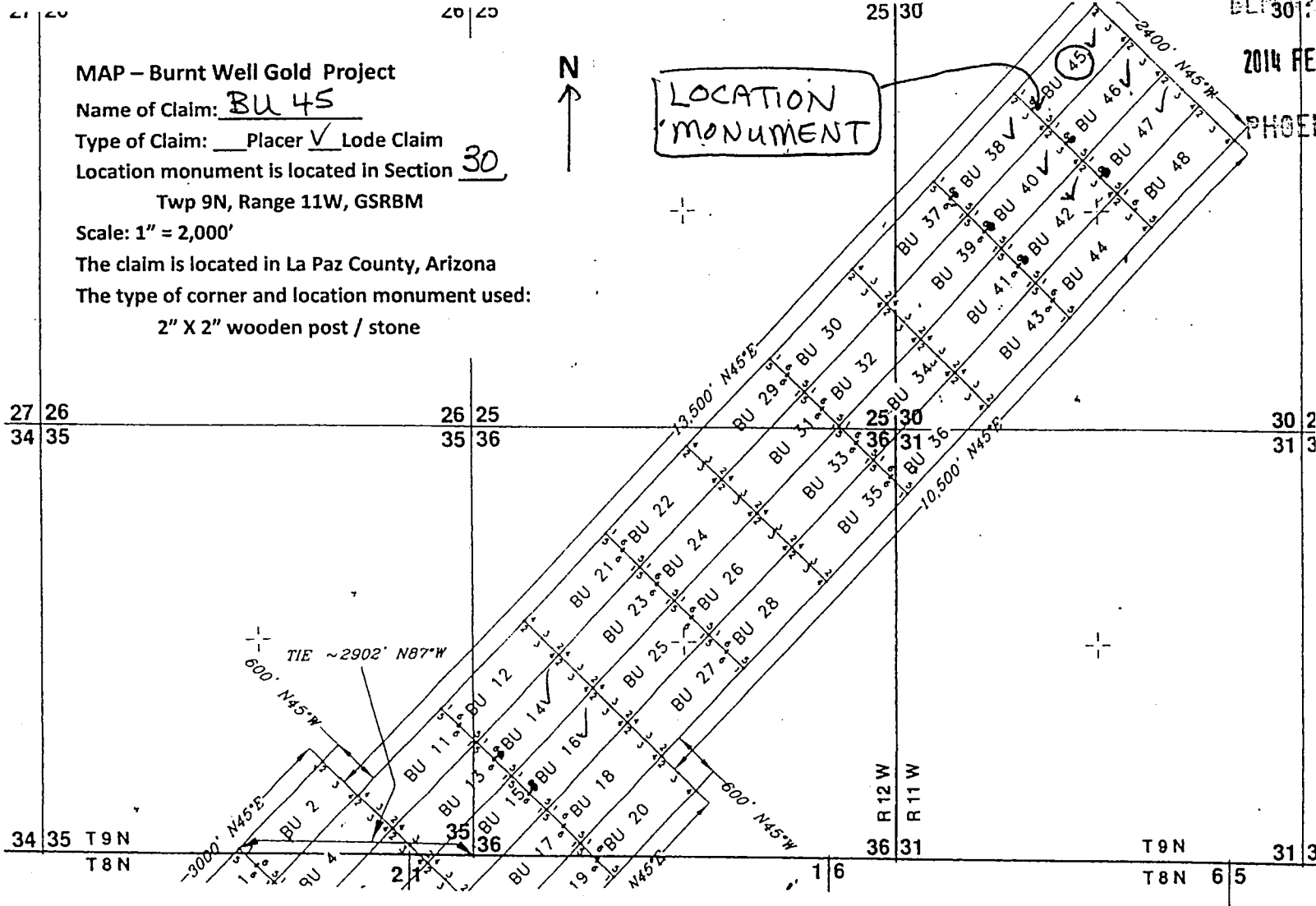
The claim is located in La Paz County, Arizona

The type of corner and location monument used:

2" X 2" wooden post / stone



LOCATION MONUMENT







Return to:  
Frederick C. Bauman, Esq.  
6440 Sky Pointe Dr., Ste 140-149  
Las Vegas, NV 89131

**LOCATION NOTICE FOR LODE MINING CLAIM**

**TO ALL WHOM IT MAY CONCERN:** The undersigned certifies that he has caused to be relocated the **BU 46** Lode Mining Claim in the following quarter section(s): NE ¼ and NW ¼ of Section 30, Township 9 North, Range 11 West, G&SRB&M in La Paz County, Arizona, on the 9<sup>th</sup> day of December 2013. The claim was previously located and was recorded with the La Paz County Recorder as Fee 2007-00711 and with the Arizona State Office of the United States Bureau of Land Management (BLM) as AMC378153. The monuments of the relocated claim are hereby adopted as the monuments of this claim.

The name and address of the locator is: Anaconda Exploration, LLC, 6440 Sky Pointe Dr., Ste 140-149, Las Vegas, NV 89131.

The claim is approximately 1500 feet long and 600 feet wide, such that 1,480 feet are claimed in a northeast direction and 20 feet in a southwest direction from the point of discovery (monument of location), at which this Notice of Location was posted, together with 300 feet on each side of the monument of location and center line of the claim. The general course of the lode or vein is from the southwest to the northeast direction. The locality of this claim with reference to some natural object or permanent monument and additional information (if any) concerning its locality are as follows: NW corner is approximately 3,750'N and 1,910'N from the SW corner of Section 30, G&SRB&M, Arizona

The number, location and markings on each boundary or corner monument is as follows:

No.	Location	Markings	Description
No. 1	SW Corner	SW COR	2" X 2" X 5' wooden post.
(Corner 1 is common with Corner 2 of BU 40)			
No. 2	NW Corner	NW COR	2" X 2" X 5' wooden post
No. 3	N. Center	N. CTR	2" X 2" X 5' wooden post
No. 4	NE Corner	NE COR	2" X 2" X 5' wooden post
No. 5	SE Corner	SE COR	2" X 2" X 5' wooden post
No. 6	S. Center	S CTR.	2" X 2" X 5' wooden post

As erected in the ground, each monument is marked as described above a 2"x2"x5' wooden post with metal tag. .

Dated this 9<sup>th</sup> day of December 2013

ANACONDA EXPLORATION, LLC

By Frederick C. Bauman  
Frederick C. Bauman, Manager and Agent

RECEIVED  
PLM AZ STATE OFFICE  
2014 FEB - 3 P 3:19  
PHOENIX, ARIZONA

AI10426607

ANC426607

RECEIVED  
BLM AZ STATE OFFICE  
301  
2014 FEB -3 P 3:19  
PHOENIX, ARIZONA

MAP - Burnt Well Gold Project

Name of Claim: BU 46

Type of Claim:  Placer  Lode Claim

Location monument is located in Section 30

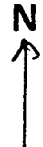
Twp 9N, Range 11W, GSRBM

Scale: 1" = 2,000'

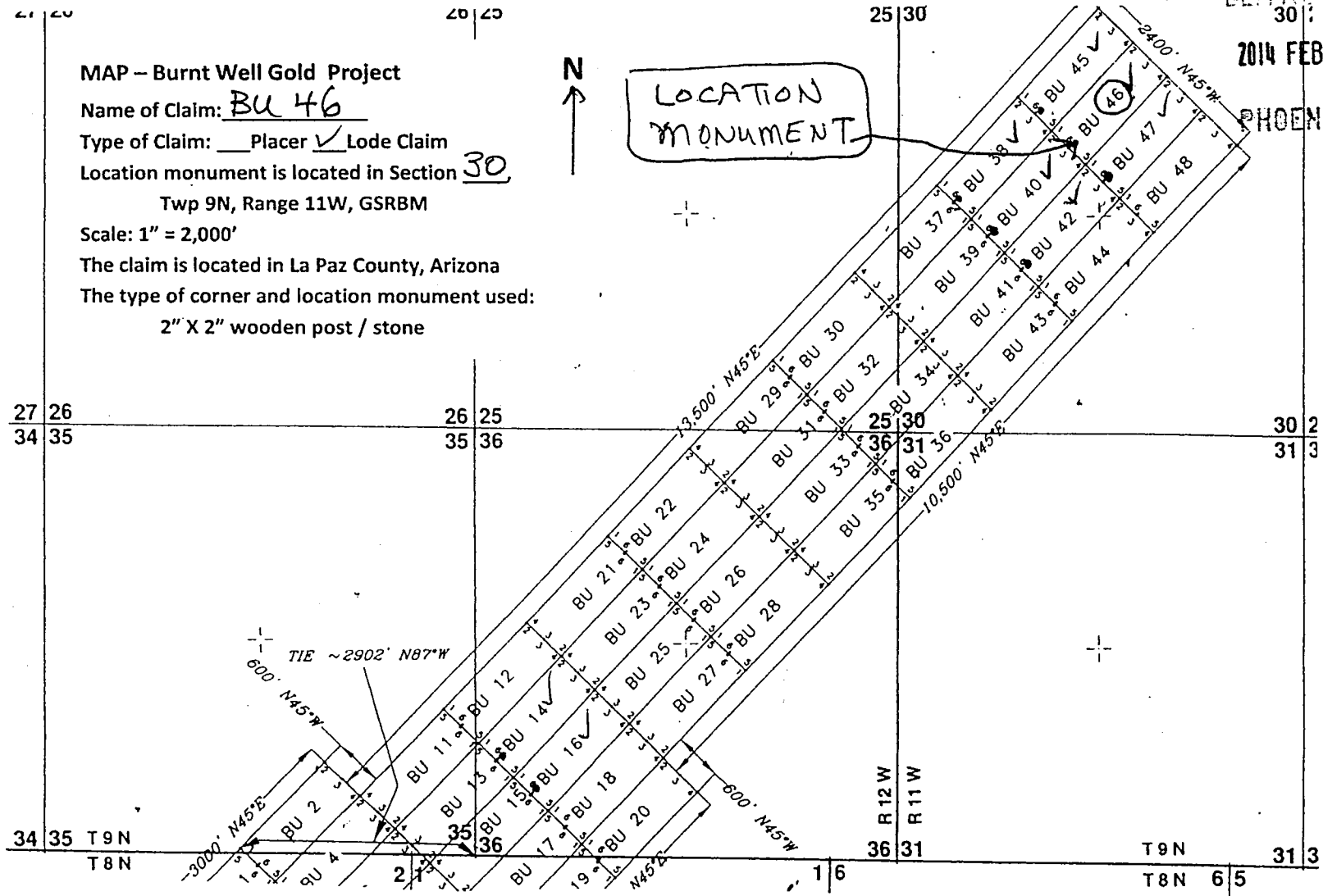
The claim is located in La Paz County, Arizona

The type of corner and location monument used:

2" X 2" wooden post / stone



LOCATION MONUMENT



Return to:  
 Frederick C. Bauman, Esq.  
 6440 Sky Pointe Dr., Ste 140-149  
 Las Vegas, NV 89131

**LOCATION NOTICE FOR LODE MINING CLAIM**

**TO ALL WHOM IT MAY CONCERN:** The undersigned certifies that he has caused to be relocated the BU 47 Lode Mining Claim in the following quarter section(s): NE ¼ and NW ¼ of Section 30, Township 9 North, Range 11 West, G&SRB&M in La Paz County, Arizona, on the 9<sup>th</sup> day of December, 2013. The claim was previously located and was recorded with the La Paz County Recorder as Fee 2007-00712 and with the Arizona State Office of the United States Bureau of Land Management (BLM) as AMC378154. The monuments of the relocated claim are hereby adopted as the monuments of this claim.

The name and address of the locator is: Anaconda Exploration, LLC, 6440 Sky Pointe Dr., Ste 140-149, Las Vegas, NV 89131.

The claim is approximately 1500 feet long and 600 feet wide, such that 1,480 feet are claimed in a northeast direction and 20 feet in a southwest direction from the point of discovery (monument of location), at which this Notice of Location was posted, together with 300 feet on each side of the monument of location and center line of the claim. The general course of the lode or vein is from the southwest to the northeast direction. The locality of this claim with reference to some natural object or permanent monument and additional information (if any) concerning its locality are as follows: NW corner is approximately 3,360'N and 2,360'E from the SW corner of Section 30, G&SRB&M, Arizona

The number, location and markings on each boundary or corner monument is as follows:

	<u>Location</u>	<u>Markings</u>	<u>Description</u>
No. 1	SW Corner	SW COR	2" X 2" X 5' wooden post.
(Corner 1 is common with Corner 2 of BU 42)			
No. 2	NW Corner	NW COR	2" X 2" X 5' wooden post
No. 3	N. Center	N. CTR	2" X 2" X 5' wooden post
No. 4	NE Corner	NE COR	2" X 2" X 5' wooden post
No. 5	SE Corner	SE COR	2" X 2" X 5' wooden post
No. 6	S. Center	S CTR.	2" X 2" X 5' wooden post

As erected in the ground, each monument is marked as described above a 2"x2"x5' wooden post with metal tag.

Dated this 9<sup>th</sup> day of December, 2013

ANACONDA EXPLORATION, LLC  
 By Frederick C. Bauman  
 Frederick C. Bauman, Manager and Agent

RECEIVED  
 BLM AZ STATE OFFICE  
 2014 FEB - 3 P 3:19  
 PHOENIX, ARIZONA

AHC426608

ANCH26608

RECEIVED  
BLM AZ STATE OFFICE  
30  
2014 FEB -3 P 3:20  
PHOENIX, ARIZONA

MAP - Burnt Well Gold Project

Name of Claim: BU 47

Type of Claim:  Placer  Lode Claim

Location monument is located in Section 30

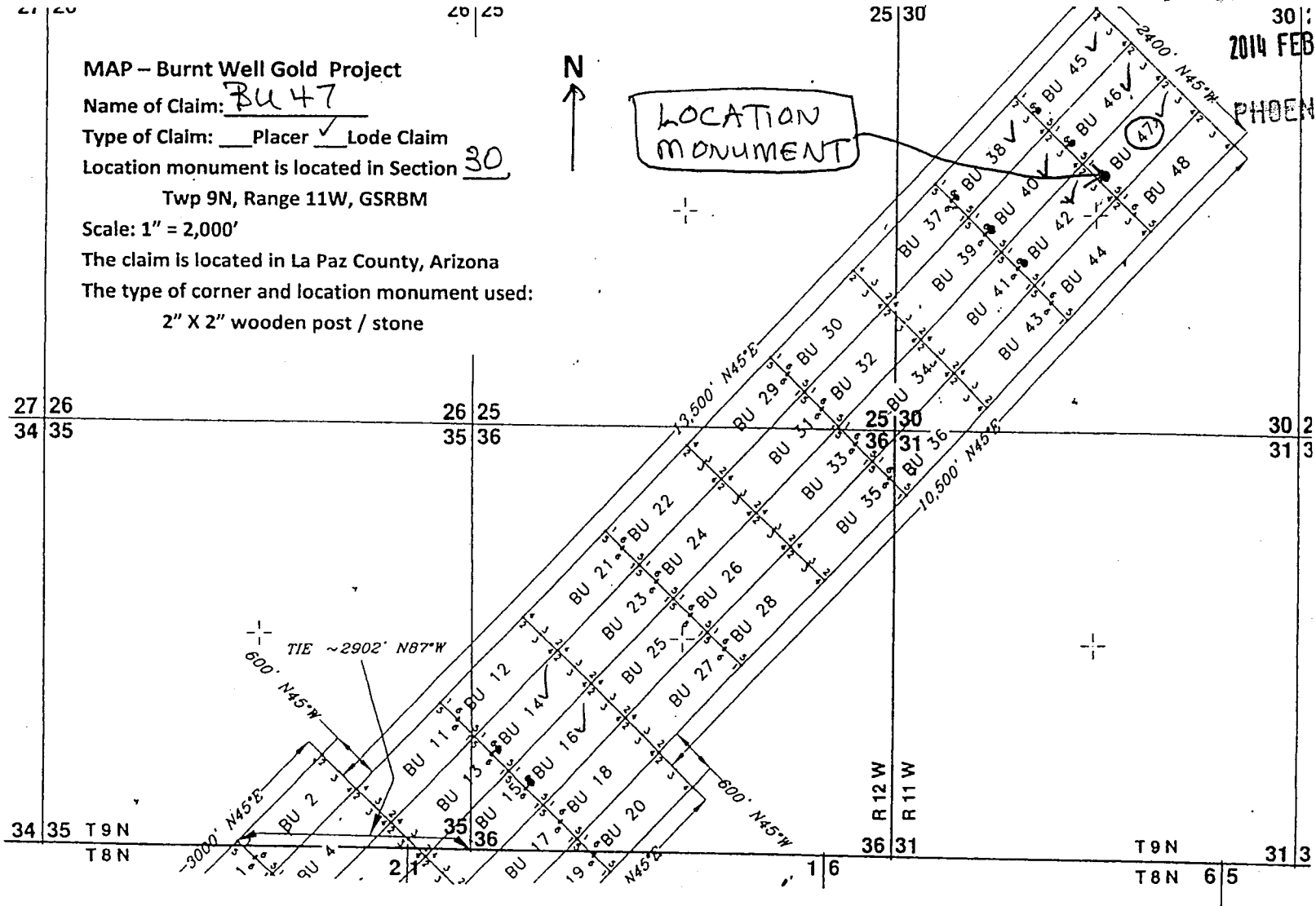
Twp 9N, Range 11W, GSRBM

Scale: 1" = 2,000'

The claim is located in La Paz County, Arizona

The type of corner and location monument used:

2" X 2" wooden post / stone





2013-139

Page 1 of 1

Requested by: Searchlight Explorations  
SHELLY D BAKER, RECORDER  
OFFICIAL RECORDS OF LA PAZ COUNTY, AZ  
12-23-2013 03:49 PM Recording Fee \$10.00

When Recorded Return To:  
Frederick C. Bauman, Esq.  
6440 Sky Pointe Dr., Ste 140-149  
Las Vegas, NV 89131

**LOCATION NOTICE FOR LODE MINING CLAIM**

**NOTICE IS HEREBY GIVEN** that the **MARGARET** lode mining claim has been relocated by Anaconda Exploration, LLC, an Arizona limited liability company with a present mailing address of 6440 Sky Pointe Dr., Ste 140-149, Las Vegas, NV 89131. The claim was previously owned or located by the Clara Consolidated Gold and Copper Mining Co. and is depicted on Mineral Survey No. 2801, on file at the Arizona State Office of the Bureau of Land Management, Department of the Interior. The general course of the claim is northeast and southwest. It is situated in the Santa Maria Mining District, La Paz County, Arizona. The claim is approximately 1,500 feet in length and 600 feet in width, and is in the shape of a parallelogram. This claim runs from the location monument on which this location notice is posted approximately 995 feet in a N 8 degrees 5' E direction to the northeast end line and 505 feet in a S 8 degrees 5' W direction to the southwest end line. This claim is marked by six monuments, one at each corner of the claim and one at the center of each end line of the claim. The monuments of the relocated claim are hereby adopted as the monuments of this claim. The location monument on which this notice is posted is situated within Section 35, Township 10N, Range 15W, Gila and Salt River Base and Meridian, Arizona and this claim encompasses all or a portion of the following quarter section(s), Township(s) and Range(s): SW ¼ and SE ¼ of Section 35, T10N, R15W, Gila and Salt River Base and Meridian, Arizona. The locality of this claim with reference to some natural object or permanent monument and additional information (if any) concerning its locality are as follows: SE corner of this claim bears S 87 degrees 39' W a distance of 2,986.154 feet from USLM No. 2801.

**DATED AND POSTED** on the ground this 10 day of December, 2013.

**ANACONDA EXPLORATION, LLC**

By Frederick C. Bauman  
Frederick C. Bauman  
Manager

AN01126609

RECEIVED  
BLM AZ STATE OFFICE  
2014 FEB -3 P 3:21  
PHOENIX, ARIZONA

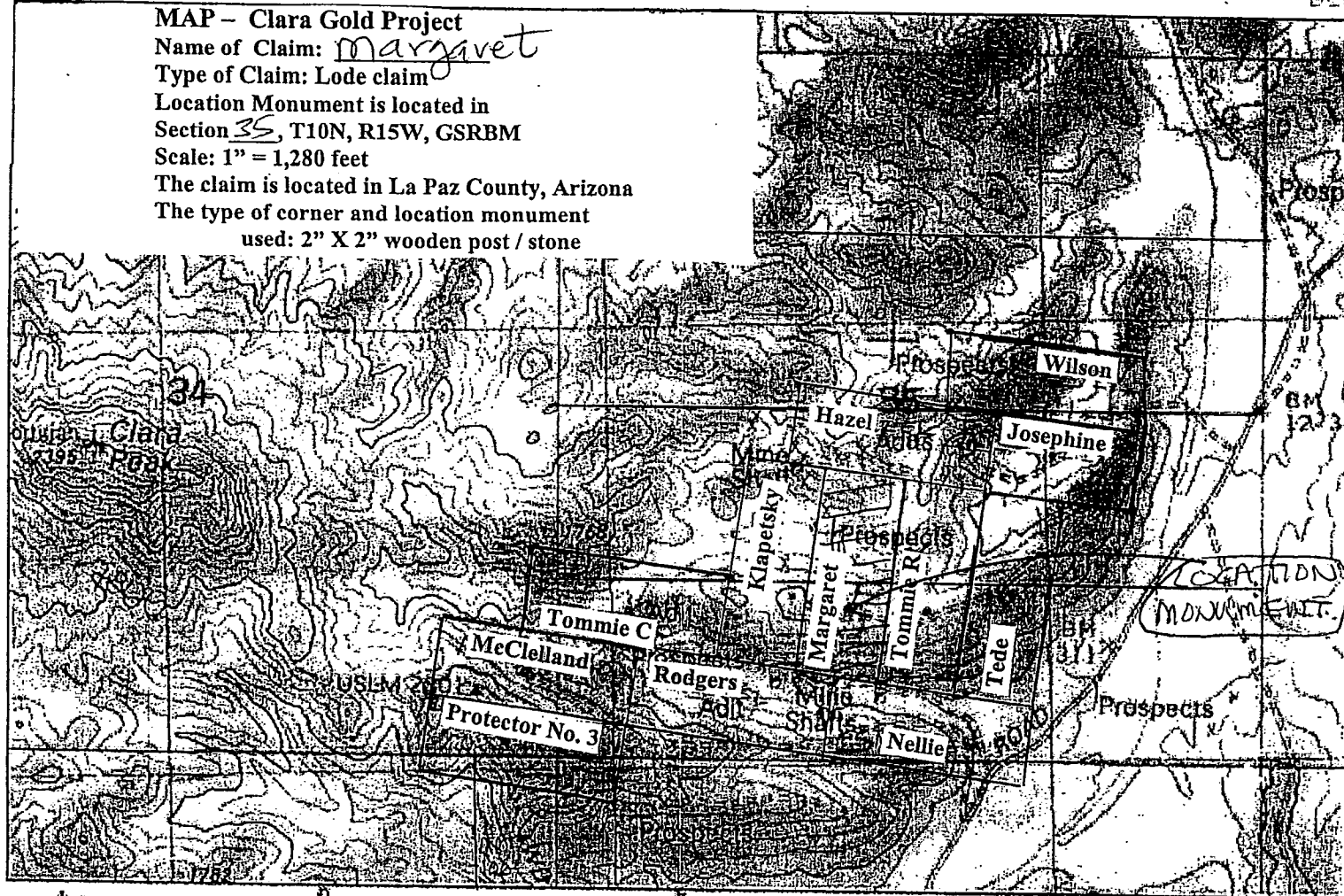
AHC426609

RECEIVED  
BLM AZ STATE OFFICE


FEB -3 P 3:21

GENIX, ARIZONA

MAP - Clara Gold Project  
 Name of Claim: *Margaret*  
 Type of Claim: Lode claim  
 Location Monument is located in  
 Section 35, T10N, R15W, GSRBM  
 Scale: 1" = 1,280 feet  
 The claim is located in La Paz County, Arizona  
 The type of corner and location monument  
 used: 2" X 2" wooden post / stone



TN \* MN  
 12 1/2°



Map created with TOPO!® ©2003 National Geographic ([www.nationalgeographic.com/topo](http://www.nationalgeographic.com/topo))

When Recorded Return To:  
Frederick C. Bauman, Esq.  
6440 Sky Pointe Dr., Ste 140-149  
Las Vegas, NV 89131

**LOCATION NOTICE FOR LODE MINING CLAIM**

**NOTICE IS HEREBY GIVEN** that the **McCLELLAND** lode mining claim has been relocated by Anaconda Exploration, LLC, an Arizona limited liability company with a present mailing address of 6440 Sky Pointe Dr., Ste 140-149, Las Vegas, NV 89131. The claim was previously owned or located by the Clara Consolidated Gold and Copper Mining Co. and is depicted on Mineral Survey No. 2801, on file at the Arizona State Office of the Bureau of Land Management, Department of the Interior. The general course of the claim is northwest and southeast. It is situated in the Santa Maria Mining District, La Paz County, Arizona. The claim is approximately 1,500 feet in length and 600 feet in width, and is in the shape of a parallelogram. This claim runs from the location monument on which this location notice is posted approximately 655 feet in a N 81 degrees 55' W direction to the northwest end line and 845 feet in a S 81 degrees 55' E direction to the southeast end line. This claim is marked by six monuments, one at each corner of the claim and one at the center of each end line of the claim. The monuments of the relocated claim are hereby adopted as the monuments of this claim. The location monument on which this notice is posted is situated within Section 34, Township 10N, Range 15W, Gila and Salt River Base and Meridian, Arizona and this claim encompasses all or a portion of the following quarter section(s), Township(s) and Range(s): SE ¼ of Section 34 and SW ¼ of Section 35, T10N, R15W, Gila and Salt River Base and Meridian, Arizona. The locality of this claim with reference to some natural object or permanent monument and additional information (if any) concerning its locality are as follows: SW corner of this claim bears N 88 degrees 53'E a distance of 368 feet from USLM No. 2801.

**DATED AND POSTED** on the ground this 10 day of December, 2013.

**ANACONDA EXPLORATION, LLC**

By Frederick C. Bauman  
Frederick C. Bauman  
Manager

RECEIVED  
BLM AZ STATE OFFICE  
2014 FEB - 3 P 3: 22  
PHOENIX, ARIZONA

ANON 26610

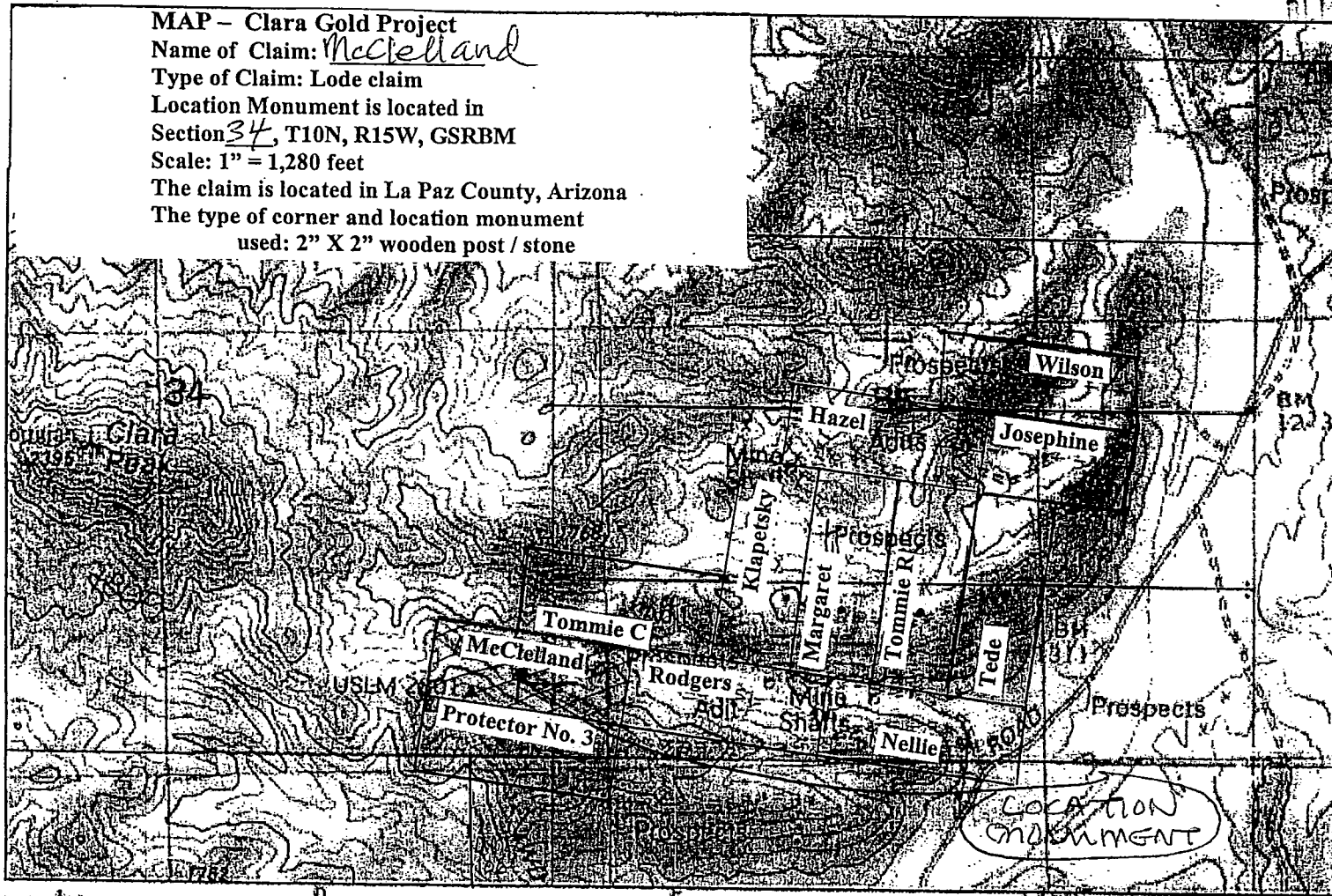
AN0425510

RECEIVED  
R.L.M. AZ STATE OFFICE


FEB -3 P 3: 22

PHOENIX, ARIZONA

MAP - Clara Gold Project  
 Name of Claim: McClelland  
 Type of Claim: Lode claim  
 Location Monument is located in  
 Section 34, T10N, R15W, GSRBM  
 Scale: 1" = 1,280 feet  
 The claim is located in La Paz County, Arizona  
 The type of corner and location monument  
 used: 2" X 2" wooden post / stone



TN \* / MN  
 12 1/2°



Map created with TOPO! © 2003 National Geographic (www.nationalgeographic.com/topo)

2013-05141 12-23-2013 03:49 PM Page 2 of 2



When Recorded Return To:  
Frederick C. Bauman, Esq.  
6440 Sky Pointe Dr., Ste 140-149  
Las Vegas, NV 89131

**LOCATION NOTICE FOR LODE MINING CLAIM**

**NOTICE IS HEREBY GIVEN** that the **MM101** lode mining claim has been located by Anaconda Exploration, LLC, an Arizona limited liability company with a present mailing address of 6440 Sky Pointe Dr., Ste 140-149, Las Vegas, NV 89131. The general course of the claim is north and south. It is situated in the Santa Maria Mining District, La Paz County, Arizona. The claim is approximately 1,500 feet in length and 600 feet in width, and is in the shape of a parallelogram. This claim runs from the location monument on which this location notice is posted approximately 5 feet N to the north end line and 1,495 feet S to the south end line. This claim is marked by six monuments, one at each corner of the claim and one at the center of each end line of the claim. The location monument on which this notice is posted is situated within Section 3, Township 9N, Range 15W, Gila and Salt River Base and Meridian, Arizona and this claim encompasses all or a portion of the following quarter section(s), Township(s) and Range(s): NE ¼, NW ¼, SW ¼ and SE ¼ of Section 3, T9N, R15W, Gila and Salt River Base and Meridian, Arizona. The locality of this claim with reference to some natural object or permanent monument and additional information (if any) concerning its locality are as follows: NE corner of this claim is 1,500 feet S and 2,400 feet W from the NE corner of Section 3, T9N, R15W, GSRBM, La Paz County, Arizona.

**DATED AND POSTED** on the ground this 10 day of December, 2013.

**ANACONDA EXPLORATION, LLC**

By Frederick C. Bauman  
Frederick C. Bauman  
Manager

AN10426611

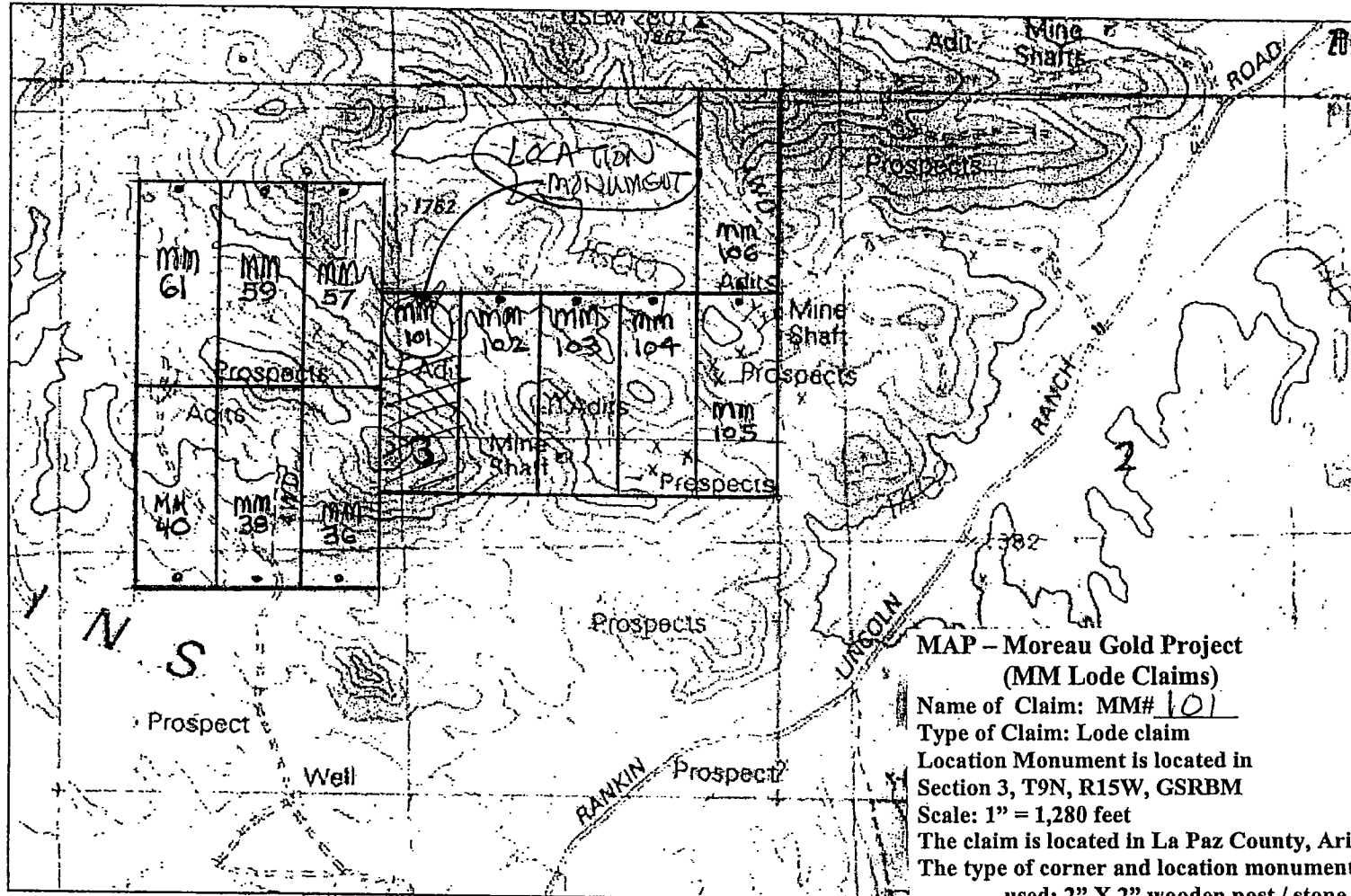
RECEIVED  
BLM AZ STATE OFFICE  
2014 FEB - 3 P 3: 22  
PHOENIX, ARIZONA

ANC525511

RECEIVED  
BLM AZ STATE OFFICE

FEB - 3 P 3: 22

PHOENIX, ARIZONA



MAP - Moreau Gold Project  
(MM Lode Claims)

Name of Claim: MM# 101

Type of Claim: Lode claim

Location Monument is located in


Section 3, T9N, R15W, GSRBM

Scale: 1" = 1,280 feet

The claim is located in La Paz County, Arizona

The type of corner and location monument  
used: 2" X 2" wooden post / stone

TN \* MN  
12 1/4°



Map created with TOPO!® ©2003 National Geographic (www.nationalgeographic.com/topo)



2013-01-44

Page 1 of 1

Requested By: Searchlight Explorations  
SHELLY D BAKER, RECORDER  
OFFICIAL RECORDS OF LA PAZ COUNTY, AZ  
12-23-2013 03:49 PM Recording Fee \$10.00


When Recorded Return To:  
Frederick C. Bauman, Esq.  
6440 Sky Pointe Dr., Ste 140-149  
Las Vegas, NV 89131

**LOCATION NOTICE FOR LODE MINING CLAIM**

**NOTICE IS HEREBY GIVEN** that the **MM102** lode mining claim has been located by Anaconda Exploration, LLC, an Arizona limited liability company with a present mailing address of 6440 Sky Pointe Dr., Ste 140-0149, Las Vegas, NV 89131. The general course of the claim is north and south. It is situated in the Santa Maria Mining District, La Paz County, Arizona. The claim is approximately 1,500 feet in length and 600 feet in width, and is in the shape of a parallelogram. This claim runs from the location monument on which this location notice is posted approximately 5 feet N to the north end line and 1,495 feet S to the south end line. This claim is marked by six monuments, one at each corner of the claim and one at the center of each end line of the claim. The location monument on which this notice is posted is situated within Section 3, Township 9N, Range 15W, Gila and Salt River Base and Meridian, Arizona and this claim encompasses all or a portion of the following quarter section(s), Township(s) and Range(s): NE ¼ and SE ¼ of Section 3, T9N, R15W, Gila and Salt River Base and Meridian, Arizona. The locality of this claim with reference to some natural object or permanent monument and additional information (if any) concerning its locality are as follows: NE corner of this claim is 1,500 feet S and 1,800 feet W from the NE corner of Section 3, T9N, R15W, GSRBM, La Paz County, Arizona.

**DATED AND POSTED** on the ground this 10 day of December, 2013.

**ANACONDA EXPLORATION, LLC**

  
Frederick C. Bauman  
Manager

A110426612

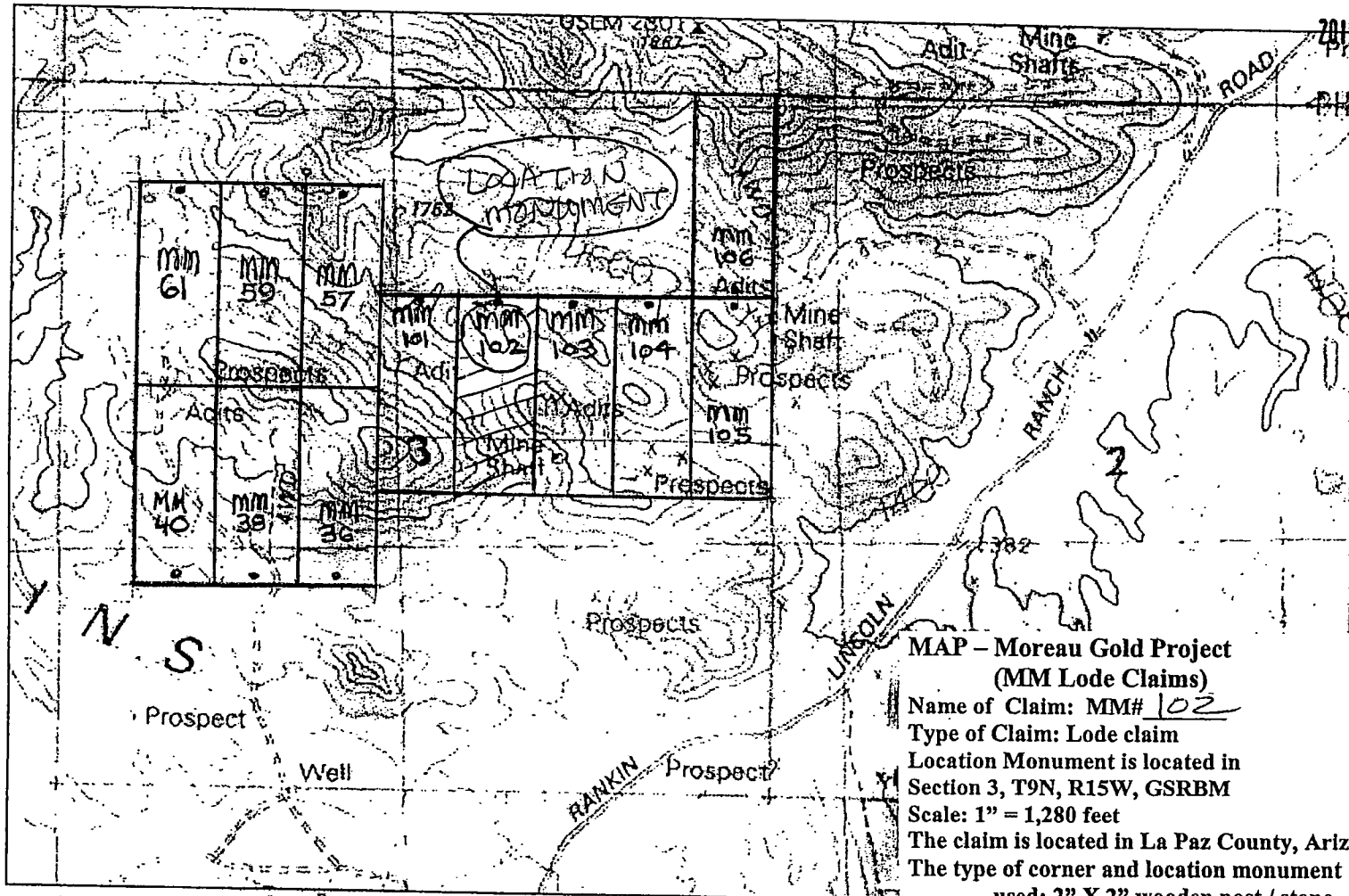
RECEIVED  
BLM AZ STATE OFFICE  
2014 FEB -3 P 3:22  
PHOENIX, ARIZONA

AMC426612

RECEIVED  
SLM AZ STATE OFFICE


2014 FEB -3 P 3: 22

PHOENIX, ARIZONA



MAP - Moreau Gold Project  
 (MM Lode Claims)  
 Name of Claim: MM# 102  
 Type of Claim: Lode claim  
 Location Monument is located in  
 Section 3, T9N, R15W, GSRBM  
 Scale: 1" = 1,280 feet  
 The claim is located in La Paz County, Arizona  
 The type of corner and location monument  
 used: 2" X 2" wooden post / stone

TN \* MN  
 12 1/2°



Map created with TOPO!® ©2003 National Geographic (www.nationalgeographic.com/topo)



When Recorded Return To:  
Frederick C. Bauman, Esq.  
6440 Sky Pointe Dr., Ste 140-149  
Las Vegas, NV 89131

**LOCATION NOTICE FOR LODE MINING CLAIM**

**NOTICE IS HEREBY GIVEN** that the **MM103** lode mining claim has been located by Anaconda Exploration, LLC, an Arizona limited liability company with a present mailing address of 6440 Sky Pointe Dr., Ste 140-149, Las Vegas, NV 89131. The general course of the claim is north and south. It is situated in the Santa Maria Mining District, La Paz County, Arizona. The claim is approximately 1,500 feet in length and 600 feet in width, and is in the shape of a parallelogram. This claim runs from the location monument on which this location notice is posted approximately 5 feet N to the north end line and 1,495 feet S to the south end line. This claim is marked by six monuments, one at each corner of the claim and one at the center of each end line of the claim. The location monument on which this notice is posted is situated within Section 3, Township 9N, Range 15W, Gila and Salt River Base and Meridian, Arizona and this claim encompasses all or a portion of the following quarter section(s), Township(s) and Range(s): NE ¼ and SE ¼ of Section 3, T9N, R15W, Gila and Salt River Base and Meridian, Arizona. The locality of this claim with reference to some natural object or permanent monument and additional information (if any) concerning its locality are as follows: NE corner of this claim is 1,500 feet S and 1,200 feet W from the NE corner of Section 3, T9N, R15W, GSRBM, La Paz County, Arizona.

**DATED AND POSTED** on the ground this 10 day of December, 2013.

**ANACONDA EXPLORATION, LLC**

By Frederick C. Bauman  
Frederick C. Bauman  
Manager

AN0425613

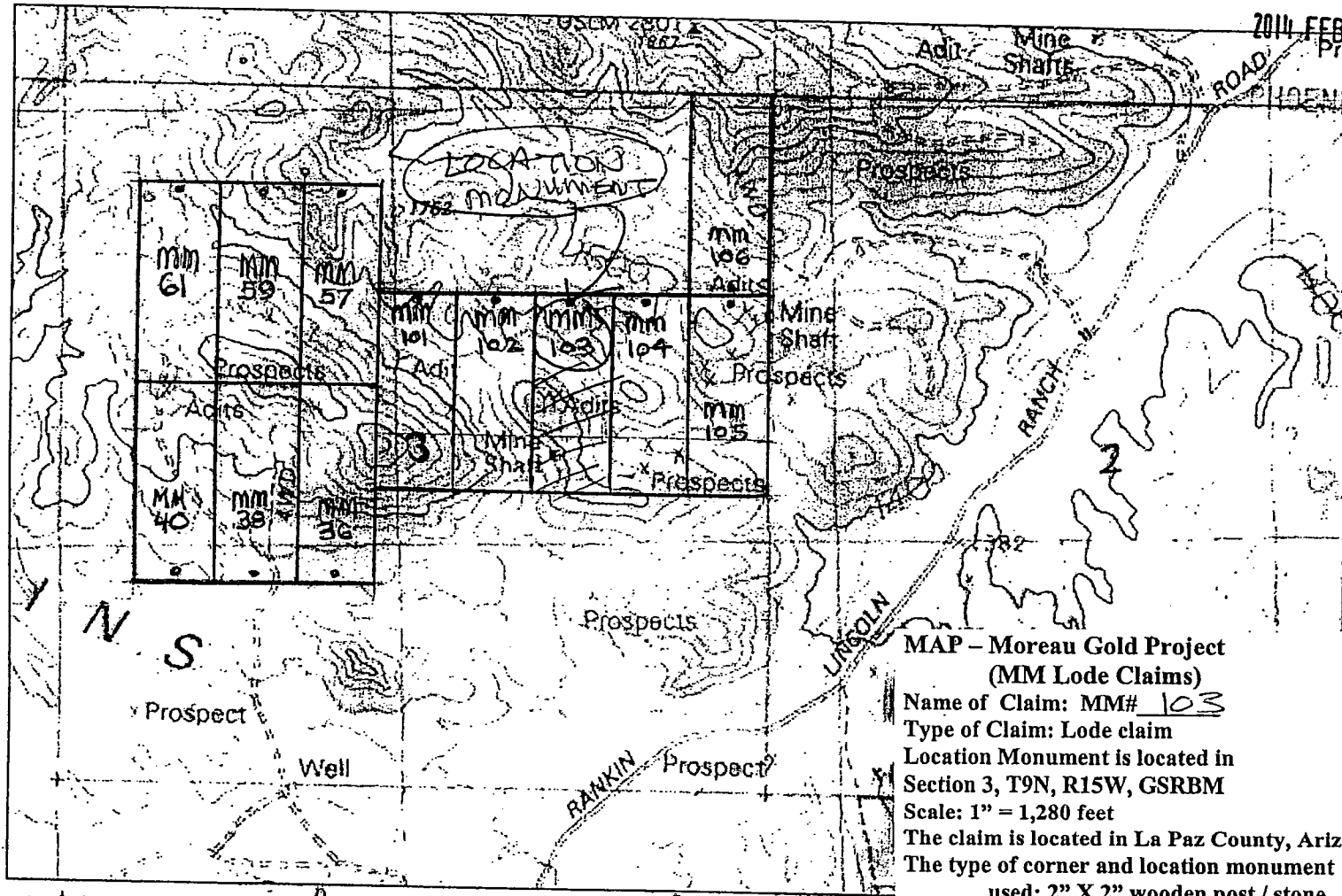
RECEIVED  
BLM AZ STATE OFFICE  
2014 FEB - 3 P 3: 22  
PHOENIX, ARIZONA

AN0425613

RECEIVED  
BLM AZ STATE OFFICE


2011 FEB -3 P 3: 22

PHOENIX, ARIZONA



MAP - Moreau Gold Project  
 (MM Lode Claims)  
 Name of Claim: MM# 103  
 Type of Claim: Lode claim  
 Location Monument is located in  
 Section 3, T9N, R15W, GSRBM  
 Scale: 1" = 1,280 feet  
 The claim is located in La Paz County, Arizona  
 The type of corner and location monument  
 used: 2" X 2" wooden post / stone

TN \* MN  
 12 1/2°



Map created with TOPO!® ©2003 National Geographic (www.nationalgeographic.com/topo)

When Recorded Return To:  
Frederick C. Bauman, Esq.  
6440 Sky Pointe Dr., Ste 140-149  
Las Vegas, NV 89131

**LOCATION NOTICE FOR LODE MINING CLAIM**

**NOTICE IS HEREBY GIVEN** that the **MM104** lode mining claim has been located by Anaconda Exploration, LLC, an Arizona limited liability company with a present mailing address of 6440 Sky Pointe Dr., Ste 140-149, Las Vegas, NV 89131. The general course of the claim is north and south. It is situated in the Santa Maria Mining District, La Paz County, Arizona. The claim is approximately 1,500 feet in length and 600 feet in width, and is in the shape of a parallelogram. This claim runs from the location monument on which this location notice is posted approximately 5 feet N to the north end line and 1,495 feet S to the south end line. This claim is marked by six monuments, one at each corner of the claim and one at the center of each end line of the claim. The location monument on which this notice is posted is situated within Section 3, Township 9N, Range 15W, Gila and Salt River Base and Meridian, Arizona and this claim encompasses all or a portion of the following quarter section(s), Township(s) and Range(s): NE ¼ and SE ¼ of Section 3, T9N, R15W, Gila and Salt River Base and Meridian, Arizona. The locality of this claim with reference to some natural object or permanent monument and additional information (if any) concerning its locality are as follows: NE corner of this claim is 1,500 feet S and 600 feet W from the NE corner of Section 3, T9N, R15W, GSRBM, La Paz County, Arizona.

**DATED AND POSTED** on the ground this 10 day of December, 2013.

**ANACONDA EXPLORATION, LLC**

By Frederick C. Bauman  
Frederick C. Bauman  
Manager

A110426614

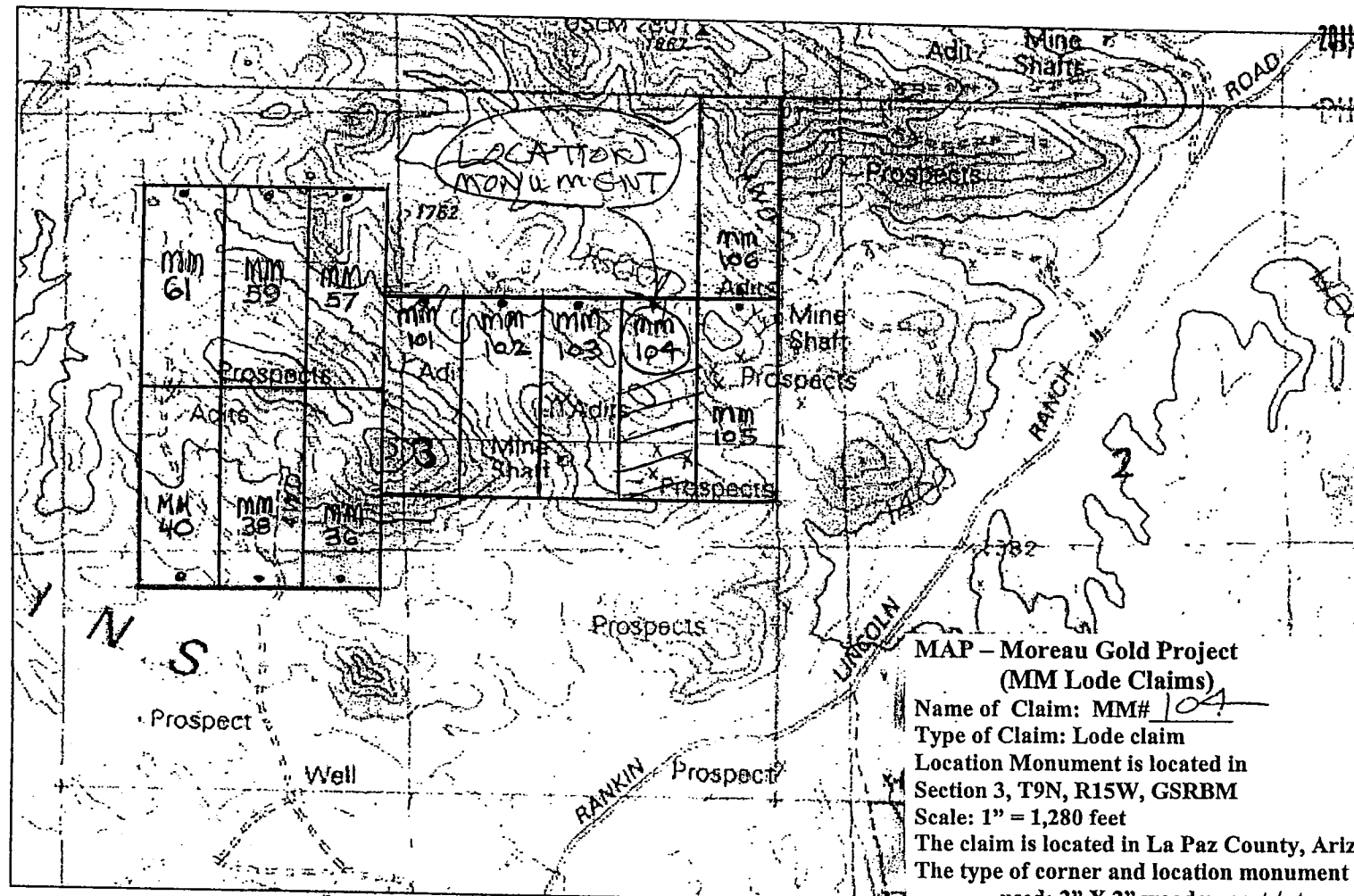
RECEIVED  
ELM AZ STATE OFFICE  
2014 FEB - 3 P 3: 22  
PHOENIX, ARIZONA

AN0426614

RECEIVED  
PLM AZ STATE OFFICE


2011 FEB -3 P 3:22

PHOENIX, ARIZONA



MAP - Moreau Gold Project  
 (MM Lode Claims)  
 Name of Claim: MM# 104  
 Type of Claim: Lode claim  
 Location Monument is located in  
 Section 3, T9N, R15W, GSRBM  
 Scale: 1" = 1,280 feet  
 The claim is located in La Paz County, Arizona  
 The type of corner and location monument  
 used: 2" X 2" wooden post / stone

TN \* MN  
 12 1/2°



Map created with TOPO!® ©2003 National Geographic (www.nationalgeographic.com/topo)



2013-11-14 147  
Page 1 of 1  
Requester: Searchlight Explorations  
SHELLY D BAKER, RECORDER  
OFFICIAL RECORDS OF LA PAZ COUNTY, AZ  
12-23-2013 03:49 PM Recording Fee \$10.00

When Recorded Return To:  
Frederick C. Bauman, Esq.  
6440 Sky Pointe Dr., Ste 140-149  
Las Vegas, NV 89131

### LOCATION NOTICE FOR LODE MINING CLAIM

**NOTICE IS HEREBY GIVEN** that the **MM105** lode mining claim has been located by Anaconda Exploration, LLC, an Arizona limited liability company with a present mailing address of 6440 Sky Pointe Dr., Ste 140-149, Las Vegas, NV 89131. The general course of the claim is north and south. It is situated in the Santa Maria Mining District, La Paz County, Arizona. The claim is approximately 1,500 feet in length and 600 feet in width, and is in the shape of a parallelogram. This claim runs from the location monument on which this location notice is posted approximately 5 feet N to the north end line and 1,495 feet S to the south end line. This claim is marked by six monuments, one at each corner of the claim and one at the center of each end line of the claim. The location monument on which this notice is posted is situated within Section 3, Township 9N, Range 15W, Gila and Salt River Base and Meridian, Arizona and this claim encompasses all or a portion of the following quarter section(s), Township(s) and Range(s): NE ¼ and SE ¼ of Section 3, T9N, R15W, Gila and Salt River Base and Meridian, Arizona. The locality of this claim with reference to some natural object or permanent monument and additional information (if any) concerning its locality are as follows: NE corner of this claim is 1,500 feet S and -0- feet W from the NE corner of Section 3, T9N, R15W, GSRBM, La Paz County, Arizona.

**DATED AND POSTED** on the ground this 10 day of December, 2013

**ANACONDA EXPLORATION, LLC**

By Frederick C. Bauman  
Frederick C. Bauman  
Manager

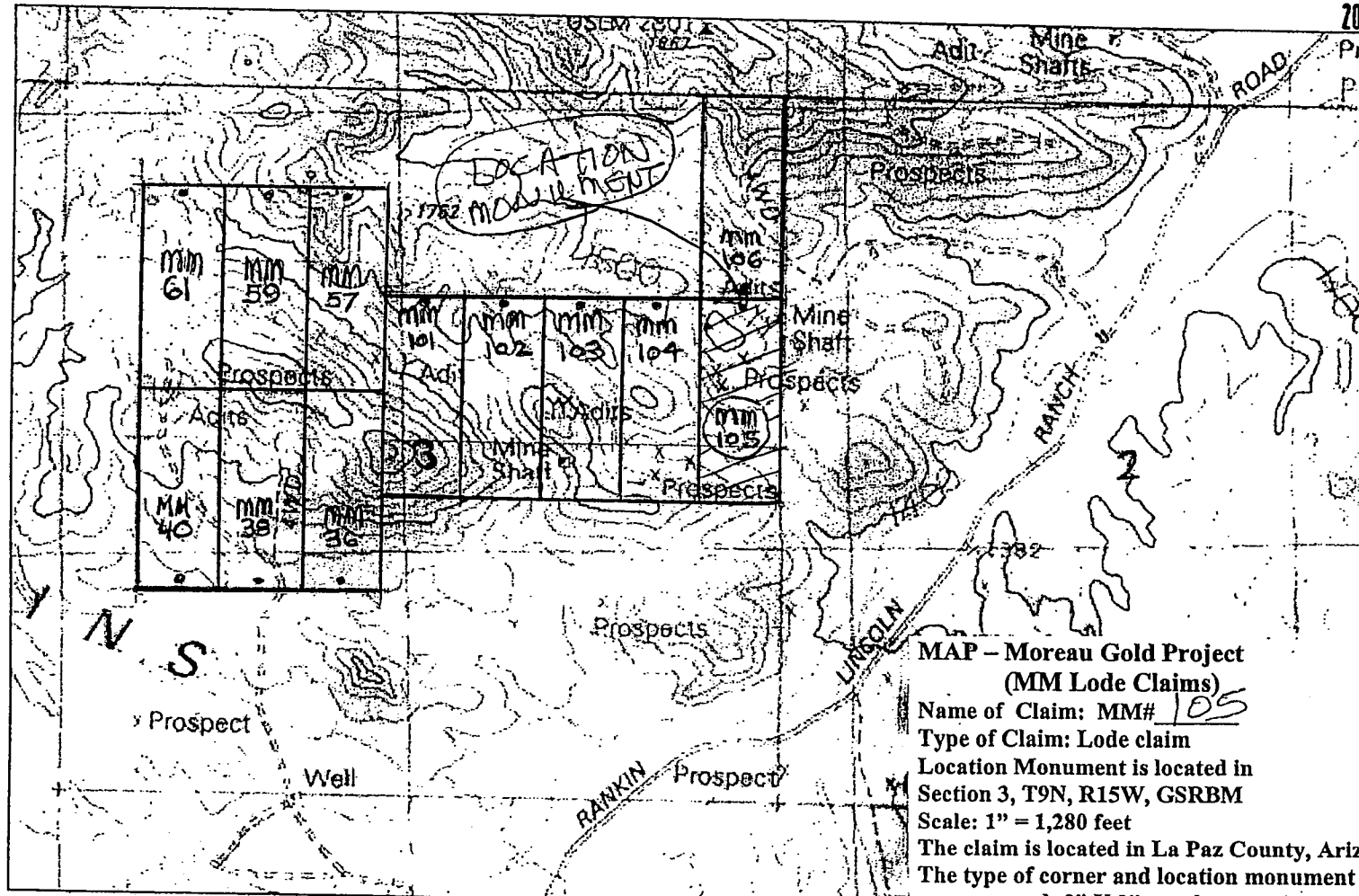
ANON 255615

RECEIVED  
ELM AZ STATE OFFICE  
2014 FEB - 3 P 3:23  
PHOENIX, ARIZONA

RECEIVED  
BLM AZ STATE OFFICE

2014 FEB -3 P 3: 23

PHOENIX, ARIZONA



**MAP - Moreau Gold Project  
(MM Lode Claims)**

Name of Claim: MM# 105

Type of Claim: Lode claim

Location Monument is located in


Section 3, T9N, R15W, GSRBM

Scale: 1" = 1,280 feet

The claim is located in La Paz County, Arizona

The type of corner and location monument  
used: 2" X 2" wooden post / stone

TN \* MN  
12 1/2°



Map created with TOPO!® ©2003 National Geographic ([www.nationalgeographic.com/topo](http://www.nationalgeographic.com/topo))



2013-148

Page 1 of 1  
Requested by: Searchlight Explorations  
SHELLY D BAKER, RECORDER  
OFFICIAL RECORDS OF LA PAZ COUNTY, AZ  
12-23-2013 03:49 PM Recordings Fee \$10.00

When Recorded Return To:  
Frederick C. Bauman, Esq.  
6440 Sky Pointe Dr., Ste 140-149  
Las Vegas, NV 89131

**LOCATION NOTICE FOR LODE MINING CLAIM**

**NOTICE IS HEREBY GIVEN** that the **MM106** lode mining claim has been located by Anaconda Exploration, LLC, an Arizona limited liability company with a present mailing address of 6440 Sky Pointe Dr., Ste 140-149, Las Vegas, NV 89131. The general course of the claim is north and south. It is situated in the Santa Maria Mining District, La Paz County, Arizona. The claim is approximately 1,500 feet in length and 600 feet in width, and is in the shape of a parallelogram. This claim runs from the location monument on which this location notice is posted approximately 1,495 feet N to the north end line and 5 feet S to the south end line. This claim is marked by six monuments, one at each corner of the claim and one at the center of each end line of the claim. The location monument on which this notice is posted is situated within Section 3, Township 9N, Range 15W, Gila and Salt River Base and Meridian, Arizona and this claim encompasses all or a portion of the following quarter section(s), Township(s) and Range(s): NE ¼ of Section 3, T9N, R15W, Gila and Salt River Base and Meridian, Arizona. The locality of this claim with reference to some natural object or permanent monument and additional information (if any) concerning its locality are as follows: NE corner of this claim is the NE corner of Section 3, T9N, R15W, GSRBM, La Paz County, Arizona.

**DATED AND POSTED** on the ground this 10 day of December, 2013

**ANACONDA EXPLORATION, LLC**

*Frederick C. Bauman*  
By: Frederick C. Bauman  
Frederick C. Bauman  
Manager

AN10426515

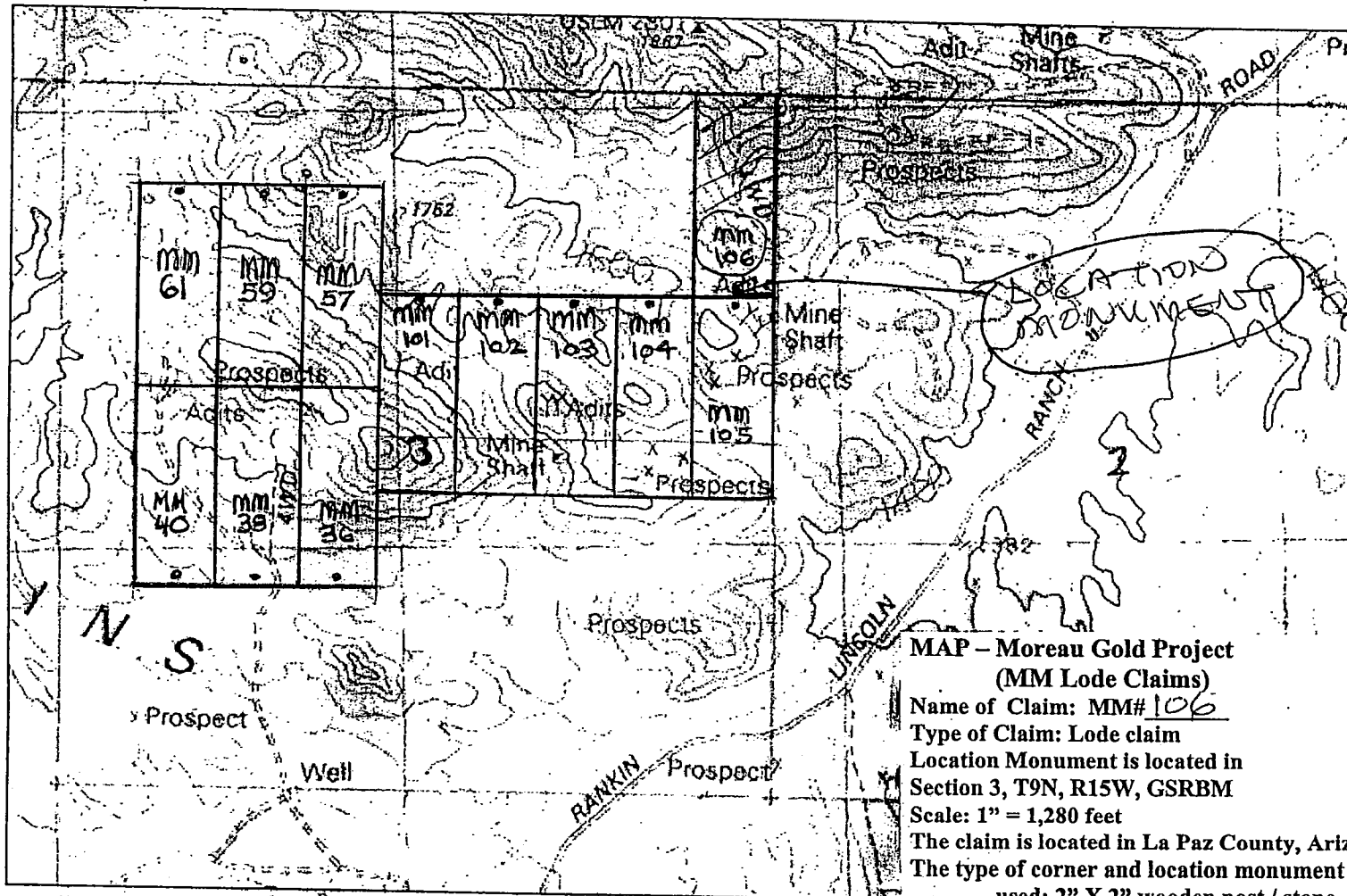
RECEIVED  
BLM AZ STATE OFFICE  
2014 FEB -3 P 3:23  
PHOENIX, ARIZONA

APC 425515

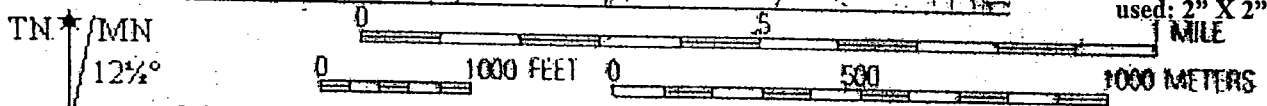
RECEIVED  
BLM AZ STATE OFFICE

2014 FEB -3 P 3: 2:

PHOENIX, ARIZONA



**MAP - Moreau Gold Project  
(MM Lode Claims)**  
 Name of Claim: MM# 106  
 Type of Claim: Lode claim  
 Location Monument is located in  
 Section 3, T9N, R15W, GSRBM  
 Scale: 1" = 1,280 feet  
 The claim is located in La Paz County, Arizona  
 The type of corner and location monument  
 used: 2" X 2" wooden post / stone



Map created with TOPO!® ©2003 National Geographic ([www.nationalgeographic.com/topo](http://www.nationalgeographic.com/topo))



When Recorded Return To:  
Frederick C. Bauman, Esq.  
6440 Sky Pointe Dr., Ste 140-149  
Las Vegas, NV 89131

**LOCATION NOTICE FOR LODE MINING CLAIM**

**NOTICE IS HEREBY GIVEN** that the **PROTECTOR No. 3** lode mining claim has been relocated by Anaconda Exploration, LLC, an Arizona limited liability company with a present mailing address of 6440 Sky Pointe Dr., Ste 140-149, Las Vegas, NV 89131. The claim was previously owned or located by the Clara Consolidated Gold and Copper Mining Co. and is depicted on Mineral Survey No. 2801, on file at the Arizona State Office of the Bureau of Land Management, Department of the Interior. The general course of the claim is northwest and southeast. It is situated in the Santa Maria Mining District, La Paz County, Arizona. The claim is approximately 1,500 feet in length and 600 feet in width, and is in the shape of a parallelogram. This claim runs from the location monument on which this location notice is posted approximately 570 feet in a N 81 degrees 55' W direction to the northwest end line and 930 feet in a S 81 degrees 55' E direction to the southeast end line. This claim is marked by six monuments, one at each corner of the claim and one at the center of each end line of the claim. The monuments of the relocated claim are hereby adopted as the monuments of this claim. The location monument on which this notice is posted is situated within Section 34, Township 10N, Range 15W, Gila and Salt River Base and Meridian, Arizona and this claim encompasses all or a portion of the following quarter section(s), Township(s) and Range(s): NE ¼ of Section 3, T9N, R15W and SE ¼ of Section 34 and SW ¼ of Section 35, T10N, R15W, Gila and Salt River Base and Meridian, Arizona. The locality of this claim with reference to some natural object or permanent monument and additional information (if any) concerning its locality are as follows: NW corner of this claim bears N 88 degrees 53'E a distance of 368 feet from USLM No. 2801.

**DATED AND POSTED** on the ground this 10 day of December, 2013.

**ANACONDA EXPLORATION, LLC**

By Frederick C. Bauman  
Frederick C. Bauman  
Manager

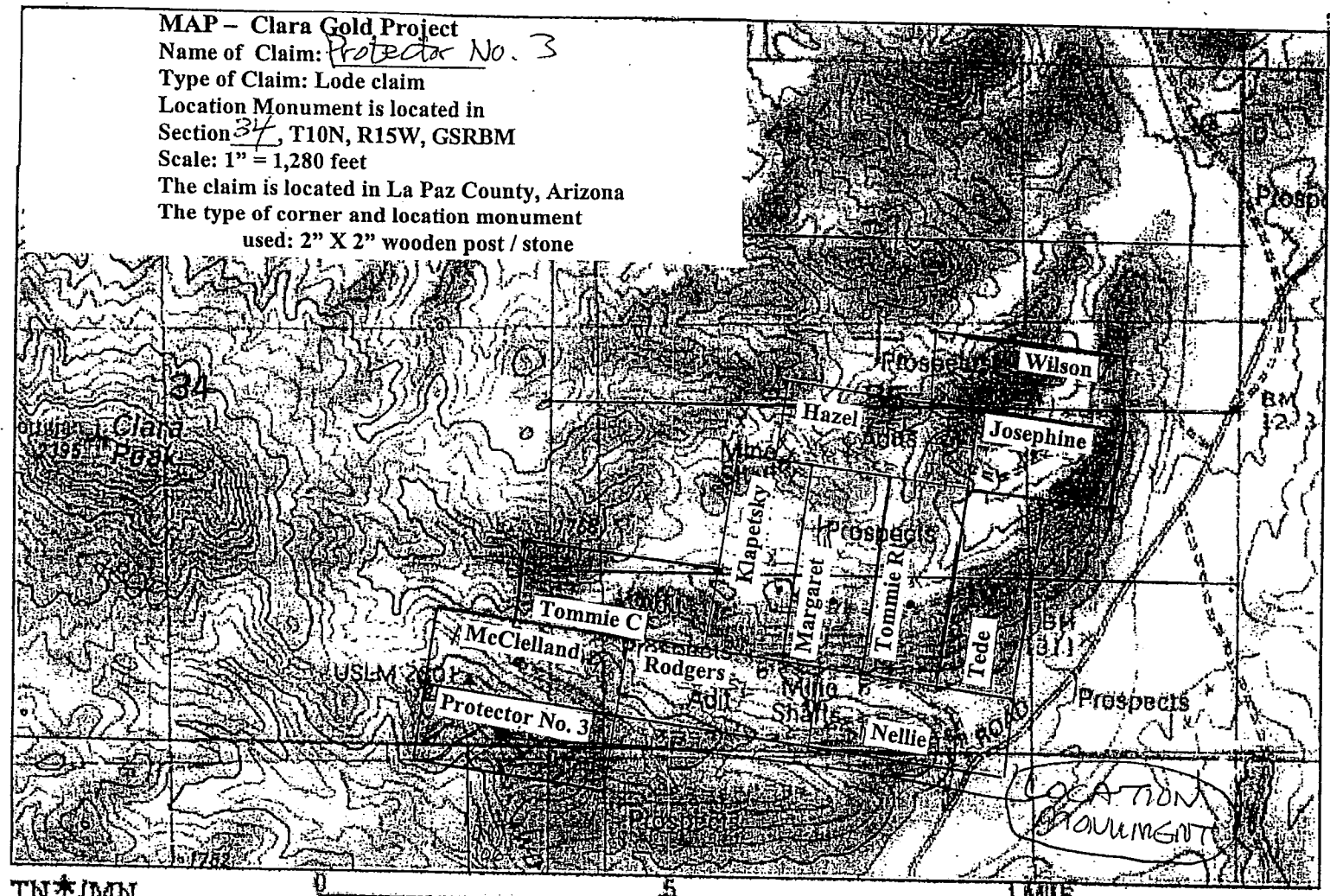
A110926617

RECEIVED  
BLM AZ STATE OFFICE  
2014 FEB - 3 P 3: 22  
PHOENIX, ARIZONA


ANCL 25517

RECEIVED  
PLM-AZ STATE OFFICE  
2014 FEB -3 P 3: 2:  
PHOENIX, ARIZONA

**MAP - Clara Gold Project**  
Name of Claim: Protector No. 3  
Type of Claim: Lode claim  
Location Monument is located in  
Section 34, T10N, R15W, GSRBM  
Scale: 1" = 1,280 feet  
The claim is located in La Paz County, Arizona  
The type of corner and location monument  
used: 2" X 2" wooden post / stone



TN \* MN  
12 1/2°



Map created with TOPO!® ©2003 National Geographic (www.nationalgeographic.com/topo)



When Recorded Return To:  
Frederick C. Bauman, Esq.  
6440 Sky Pointe Dr., Ste 140-149  
Las Vegas, NV 89131

**LOCATION NOTICE FOR LODE MINING CLAIM**

**NOTICE IS HEREBY GIVEN** that the **TEDE** lode mining claim has been relocated by Anaconda Exploration, LLC, an Arizona limited liability company with a present mailing address of 6440 Sky Pointe Dr., Ste 140-149, Las Vegas, NV 89131. The claim was previously owned or located by the Clara Consolidated Gold and Copper Mining Co. and is depicted on Mineral Survey No. 2801, on file at the Arizona State Office of the Bureau of Land Management, Department of the Interior. The general course of the claim is northeast and southwest. It is situated in the Santa Maria Mining District, La Paz County, Arizona. The claim is approximately 1,500 feet in length and 600 feet in width, and is in the shape of a parallelogram. This claim runs from the location monument on which this location notice is posted approximately 765 feet in a N 8 degrees 5' E direction to the northeast end line and 735 feet in a S 8 degrees 5' W direction to the southwest end line. This claim is marked by six monuments, one at each corner of the claim and one at the center of each end line of the claim. The monuments of the relocated claim are hereby adopted as the monuments of this claim. The location monument on which this notice is posted is situated within Section 35, Township 10N, Range 15W, Gila and Salt River Base and Meridian, Arizona and this claim encompasses all or a portion of the following quarter section(s), Township(s) and Range(s): SE ¼ of Section 35, T10N, R15W, Gila and Salt River Base and Meridian, Arizona. The locality of this claim with reference to some natural object or permanent monument and additional information (if any) concerning its locality are as follows: SE corner of this claim bears N 89 degrees 21' W a distance of 4,171.95 feet from USLM No. 2801.

**DATED AND POSTED** on the ground this 10 day of December, 2013.

**ANACONDA EXPLORATION, LLC**

By Frederick C. Bauman  
Frederick C. Bauman  
Manager

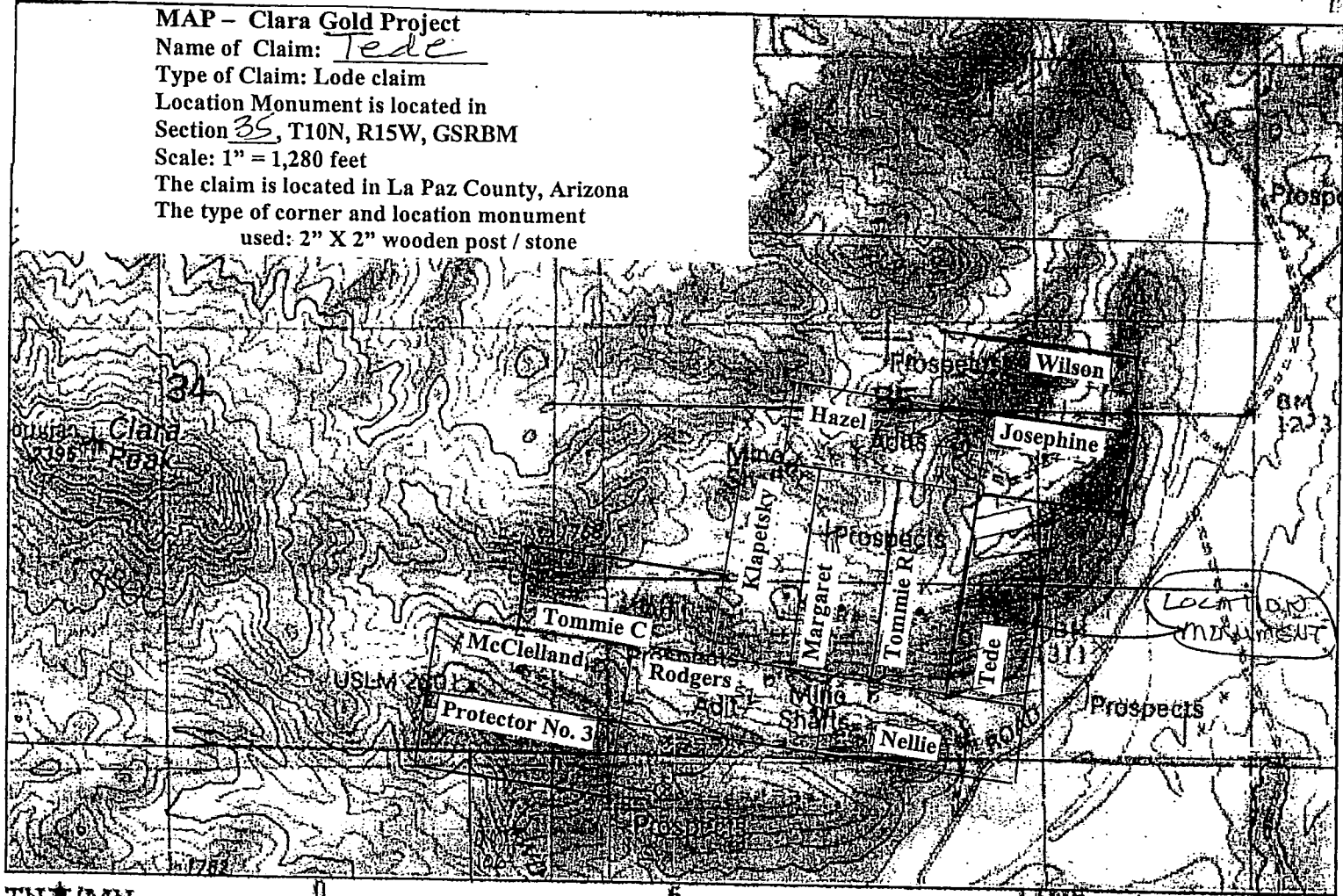
ARIZONA

RECEIVED  
BLM AZ STATE OFFICE  
2014 FEB - 3 P 3:21  
PHOENIX, ARIZONA


A10425513

RECEIVED  
BLM AZ STATE OFFICE  
014 FEB -3 P 3:21  
HOENIX, ARIZONA

MAP - Clara Gold Project  
Name of Claim: Tede  
Type of Claim: Lode claim  
Location Monument is located in  
Section 35, T10N, R15W, GSRBM  
Scale: 1" = 1,280 feet  
The claim is located in La Paz County, Arizona  
The type of corner and location monument  
used: 2" X 2" wooden post / stone



TN \* MN  
12 1/2°



Map created with TOPO!® ©2003 National Geographic ([www.nationalgeographic.com/topo](http://www.nationalgeographic.com/topo))





2013- 140

Page 1 of 1  
Requested by: Searchlight Explorations  
SHELLY D BAKER, RECORDER  
OFFICIAL RECORDS OF LA PAZ COUNTY, AZ  
12-23-2013 03:49 PM Recording Fee \$10.00

When Recorded Return To:  
Frederick C. Bauman, Esq.  
6440 Sky Pointe Dr., Ste 140-149  
Las Vegas, NV 89131

**LOCATION NOTICE FOR LODE MINING CLAIM**

**NOTICE IS HEREBY GIVEN** that the **TOMMIE C** lode mining claim has been relocated by Anaconda Exploration, LLC, an Arizona limited liability company with a present mailing address of 6440 Sky Pointe Dr., Ste 140-149, Las Vegas, NV 89131. The claim was previously owned or located by the Clara Consolidated Gold and Copper Mining Co. and is depicted on Mineral Survey No. 2801, on file at the Arizona State Office of the Bureau of Land Management, Department of the Interior. The general course of the claim is northwest and southeast. It is situated in the Santa Maria Mining District, La Paz County, Arizona. The claim is approximately 1,500 feet in length and 600 feet in width, and is in the shape of a parallelogram. This claim runs from the location monument on which this location notice is posted approximately 765 feet in a N 81 degrees 55' W direction to the northwest end line and 735 feet in a S 81 degrees 55' E direction to the southeast end line. This claim is marked by six monuments, one at each corner of the claim and one at the center of each end line of the claim. The monuments of the relocated claim are hereby adopted as the monuments of this claim. The location monument on which this notice is posted is situated within Section 35, Township 10N, Range 15W, Gila and Salt River Base and Meridian, Arizona and this claim encompasses all or a portion of the following quarter section(s), Township(s) and Range(s): SE ¼ of Section 34 and SW ¼ of Section 35, T10N, R15W, Gila and Salt River Base and Meridian, Arizona. The locality of this claim with reference to some natural object or permanent monument and additional information (if any) concerning its locality are as follows: SW corner of this claim bears S 31 degrees 42' W a distance of 590.314 feet from USLM No. 2801.

**DATED AND POSTED** on the ground this 10 day of December, 2013.

**ANACONDA EXPLORATION, LLC**

BY Frederick C. Bauman  
Frederick C. Bauman  
Manager

AMC 26619

RECEIVED  
BLM AZ STATE OFFICE  
2014 FEB - 3 P 3: 21  
PHOENIX, ARIZONA

A110426619

RECEIVED  
BLM AZ STATE OFFICE

-3 P 3:22

X. ARIZONA

MAP - Clara Gold Project

Name of Claim: Tommie C

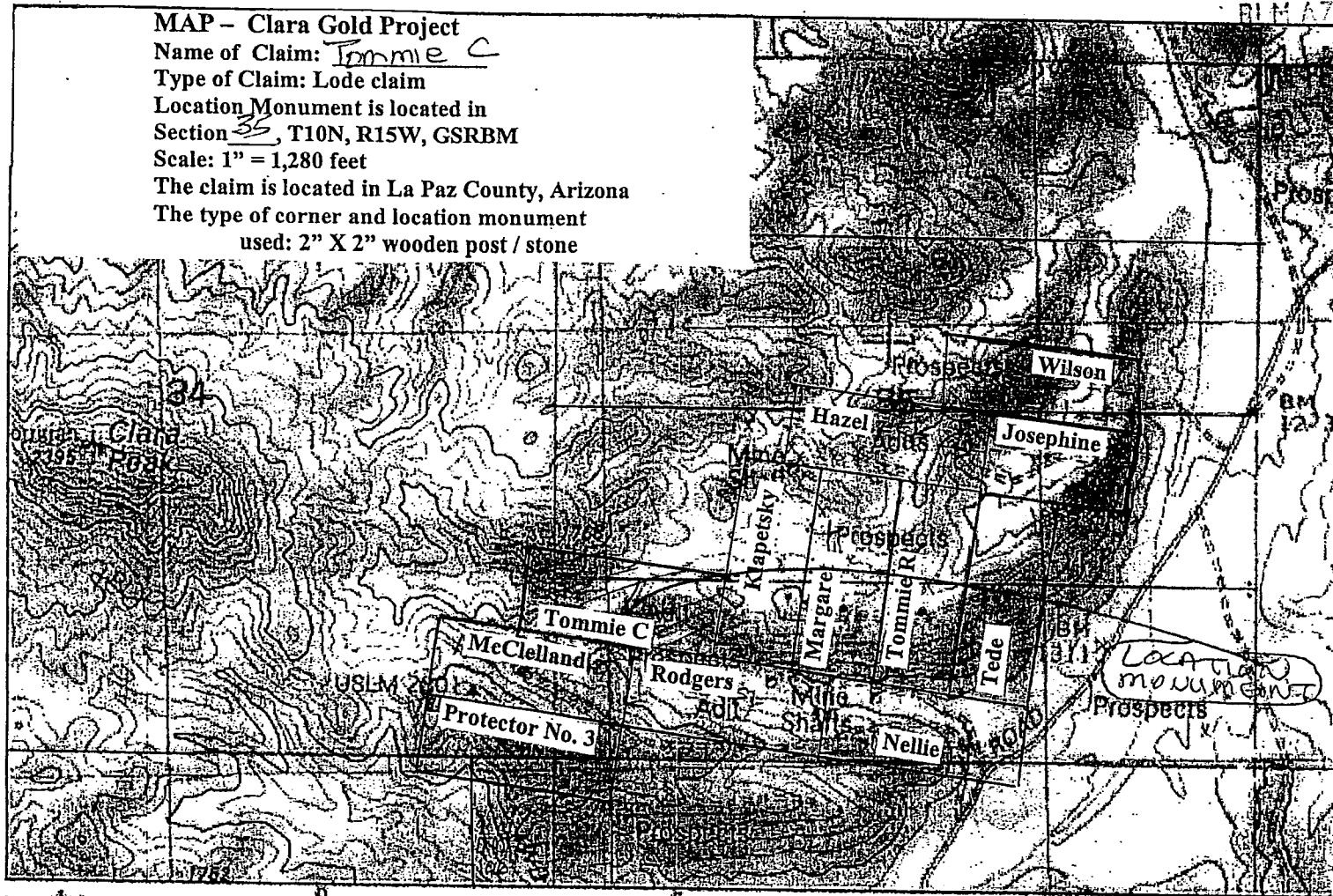
Type of Claim: Lode claim

Location Monument is located in  
Section 35, T10N, R15W, GSRBM


Scale: 1" = 1,280 feet

The claim is located in La Paz County, Arizona

The type of corner and location monument  
used: 2" X 2" wooden post / stone



TN \* MN  
12 1/2°



Map created with TOPO!® ©2003 National Geographic (www.nationalgeographic.com/topo)



2013-01-38

Page 1 of 1

Requested By: Searchlight Explorations  
SHELLY D BAKER, RECORDER  
OFFICIAL RECORDS OF LA PAZ COUNTY, AZ  
12-23-2013 03:49 PM Recording Fee \$10.00

When Recorded Return To:  
Frederick C. Bauman, Esq.  
6440 Sky Pointe Dr., Ste 140-149  
Las Vegas, NV 89131

**LOCATION NOTICE FOR LODE MINING CLAIM**

**NOTICE IS HEREBY GIVEN** that the **TOMMIE R.** lode mining claim has been relocated by Anaconda Exploration, LLC, an Arizona limited liability company with a present mailing address of 6440 Sky Pointe Dr., Ste 140-149, Las Vegas, NV 89131. The claim was previously owned or located by the Clara Consolidated Gold and Copper Mining Co. and is depicted on Mineral Survey No. 2801, on file at the Arizona State Office of the Bureau of Land Management, Department of the Interior. The general course of the claim is northeast and southwest. It is situated in the Santa Maria Mining District, La Paz County, Arizona. The claim is approximately 1,500 feet in length and 600 feet in width, and is in the shape of a parallelogram. This claim runs from the location monument on which this location notice is posted approximately 950 feet in a N 8 degrees 5' E direction to the northeast end line and 550 feet in a S 8 degrees 5' W direction to the southwest end line. This claim is marked by six monuments, one at each corner of the claim and one at the center of each end line of the claim. The monuments of the relocated claim are hereby adopted as the monuments of this claim. The location monument on which this notice is posted is situated within Section 35, Township 10N, Range 15W, Gila and Salt River Base and Meridian, Arizona and this claim encompasses all or a portion of the following quarter section(s), Township(s) and Range(s): SW ¼ and SE ¼ of Section 35, T10N, R15W, Gila and Salt River Base and Meridian, Arizona. The locality of this claim with reference to some natural object or permanent monument and additional information (if any) concerning its locality are as follows: NE corner of this claim bears S 68 degrees 06' W a distance of 4,083.26 feet from USLM No. 2801.

**DATED AND POSTED** on the ground this 10 day of December, 2013.

**ANACONDA EXPLORATION, LLC**

By Frederick C. Bauman  
Frederick C. Bauman  
Manager

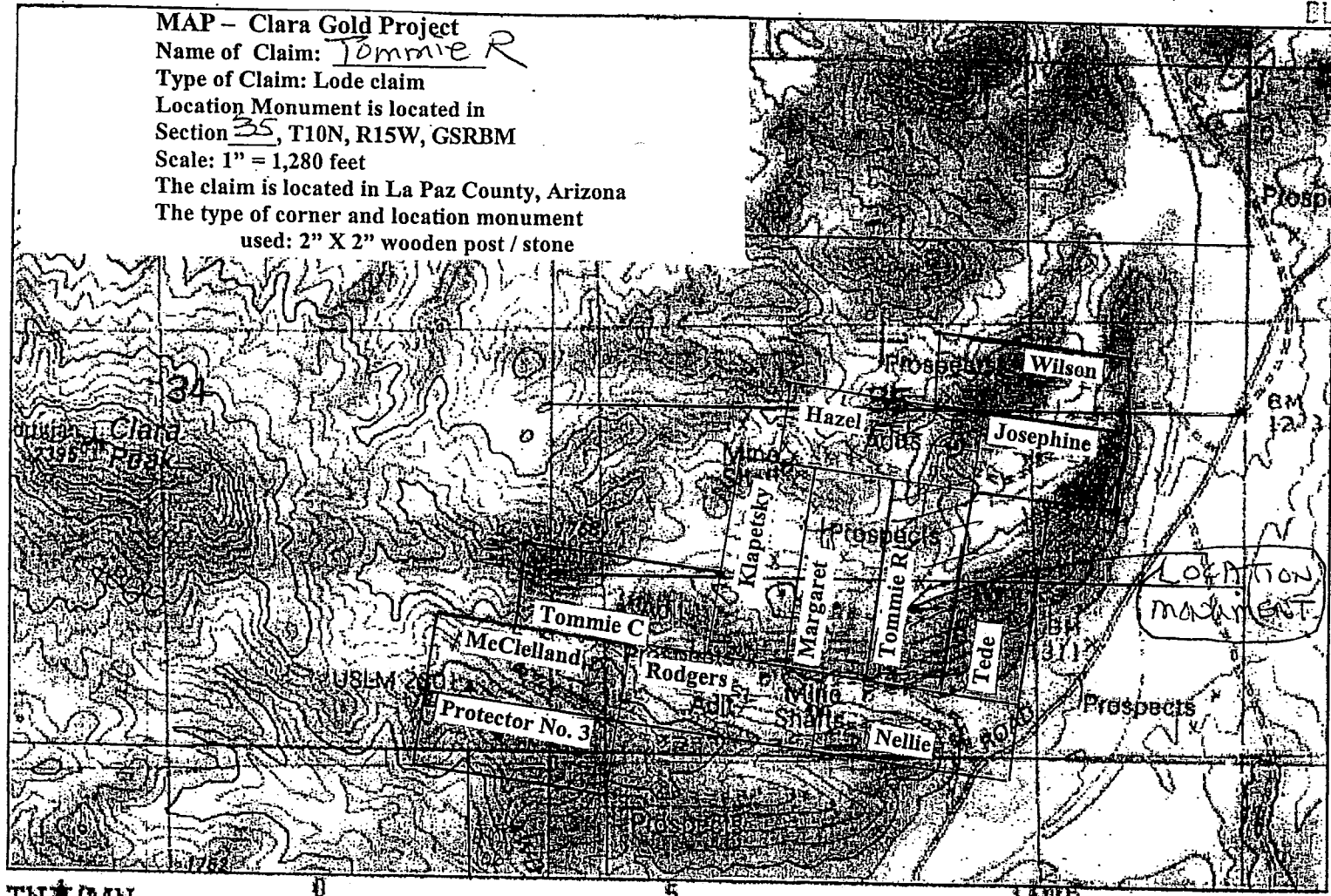
AN10126620

RECEIVED  
DLM AZ STATE OFFICE  
2014 FEB -3 P 3:21  
PHOENIX, ARIZONA


AMC 425520

RECEIVED  
BLM AZ STATE OFFICE  
14 FEB -3 P 3:21  
PHOENIX, ARIZONA

MAP - Clara Gold Project  
Name of Claim: Tommie R  
Type of Claim: Lode claim  
Location Monument is located in  
Section 35, T10N, R15W, GSRBM  
Scale: 1" = 1,280 feet  
The claim is located in La Paz County, Arizona  
The type of corner and location monument  
used: 2" X 2" wooden post / stone



TN \* MN  
12 1/2°



Map created with TOPOI® ©2003 National Geographic (www.nationalgeographic.com/topo)

When Recorded Return To:  
Frederick C. Bauman, Esq.  
6440 Sky Pointe Dr., Ste 140-149  
Las Vegas, NV 89131

**LOCATION NOTICE FOR LODE MINING CLAIM**

**NOTICE IS HEREBY GIVEN** that the **HAZEL** lode mining claim has been relocated by Searchlight Exploration, LLC, an Arizona limited liability company with a present mailing address of 6440 Sky Pointe Dr., Ste 140-149, Las Vegas, NV 89131. The claim was previously owned or located by the Clara Consolidated Gold and Copper Mining Co. and is depicted on Mineral Survey No. 2801, on file at the Arizona State Office of the Bureau of Land Management, Department of the Interior. The general course of the claim is northwest and southeast. It is situated in the Santa Maria Mining District, La Paz County, Arizona. The claim is approximately 1,500 feet in length and 600 feet in width, and is in the shape of a parallelogram. This claim runs from the location monument on which this location notice is posted approximately 1,280 feet in a N 81 degrees 55' W direction to the northwest end line and 220 feet in a S 81 degrees 55'E direction to the southeast end line. This claim is marked by six monuments, one at each corner of the claim and one at the center of each end line of the claim. The monuments of the relocated claim are hereby adopted as the monuments of this claim. The location monument on which this notice is posted is situated within Section 35, Township 10N, Range 15W, Gila and Salt River Base and Meridian, Arizona and this claim encompasses all or a portion of the following quarter section(s), Township(s) and Range(s): NW ¼, SW ¼ and SE ¼ of Section 35, T10N, R15W, Gila and Salt River Base and Meridian, Arizona. The locality of this claim with reference to some natural object or permanent monument and additional information (if any) concerning its locality are as follows: SW corner of this claim bears S 53 degrees 01' W a distance of 2,883.65 feet from USLM No. 2801.

**DATED AND POSTED** on the ground this 10 day of December, 2013.

**SEARCHLIGHT EXPLORATION, LLC**

By Frederick C. Bauman  
Frederick C. Bauman  
Manager

AN0425521

RECEIVED  
BLM AT STATE OFFICE  
2014 FEB - 3 P 3: 20  
PHOENIX, ARIZONA

AUG 25 2011

RECEIVED  
CLM AZ STATE OFFI  
2014 FEB -3 P 3: 2  
PHOENIX, ARIZONA

MAP - Clara Gold Project

Name of Claim: Hazel

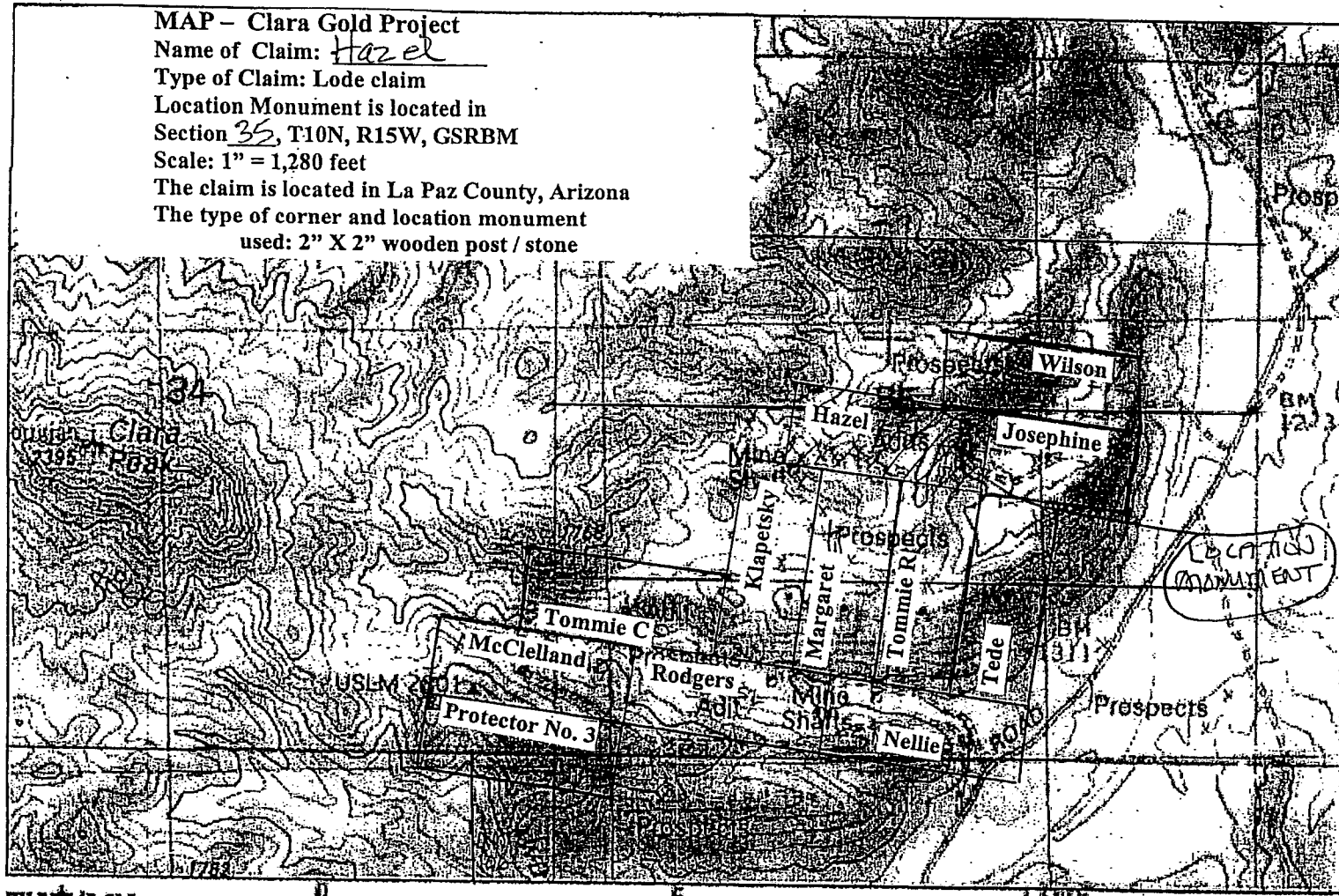
Type of Claim: Lode claim

Location Monument is located in  
Section 35, T10N, R15W, GSRBM


Scale: 1" = 1,280 feet

The claim is located in La Paz County, Arizona

The type of corner and location monument  
used: 2" X 2" wooden post / stone



TN \* MN  
12 1/4°



Map created with TOPOIG ©2003 National Geographic ([www.nationalgeographic.com/topo](http://www.nationalgeographic.com/topo))

2013-05132  
Page 1 of 1  
Requested by Searchlight Explorations  
SHELLY D BAKER, RECORDER  
OFFICIAL RECORDS OF LA PAZ COUNTY, AZ  
12-23-2013 03:49 PM Recordings Fee \$10.00

When Recorded Return To:  
Frederick C. Bauman, Esq.  
6440 Sky Pointe Dr., Ste 140-149  
Las Vegas, NV 89131

**LOCATION NOTICE FOR LODE MINING CLAIM**

**NOTICE IS HEREBY GIVEN** that the **JOSEPHINE** lode mining claim has been relocated by Searchlight Exploration, LLC, an Arizona limited liability company with a present mailing address of 6440 Sky Pointe Dr., Ste 140-149, Las Vegas, NV 89131. The claim was previously owned or located by the Clara Consolidated Gold and Copper Mining Co. and is depicted on Mineral Survey No. 2801, on file at the Arizona State Office of the Bureau of Land Management, Department of the Interior. The general course of the claim is northwest and southeast. It is situated in the Santa Maria Mining District, La Paz County, Arizona. The claim is approximately 1,163 feet in length and 600 feet in width, and is in the shape of a parallelogram. This claim runs from the location monument on which this location notice is posted approximately 460 feet in a N 81 degrees 55' W direction to the northwest end line and 703 feet in a S 81 degrees 55'E direction to the southeast end line. This claim is marked by six monuments, one at each corner of the claim and one at the center of each end line of the claim. The monuments of the relocated claim are hereby adopted as the monuments of this claim. The location monument on which this notice is posted is situated within Section 35, Township 10N, Range 15W, Gila and Salt River Base and Meridian, Arizona and this claim encompasses all or a portion of the following quarter section(s), Township(s) and Range(s): SE ¼ of Section 35, T10N, R15W, Gila and Salt River Base and Meridian, Arizona. The locality of this claim with reference to some natural object or permanent monument and additional information (if any) concerning its locality are as follows: SW corner of this claim bears S 68 degrees 06' W a distance of 4,083.26 feet from USLM No. 2801.

**DATED AND POSTED** on the ground this 10 day of December, 2013.

**SEARCHLIGHT EXPLORATION, LLC**

By Frederick C. Bauman  
Frederick C. Bauman  
Manager

1101125622

RECEIVED  
BLM AZ STATE OFFICE  
2014 FEB - 3 P 3:20  
PHOENIX, ARIZONA

RECEIVED  
BLM AZ STATE OFFICE

FEB -3 P 3: 20

ENIX, ARIZONA

**MAP - Clara Gold Project**

Name of Claim: Josephine

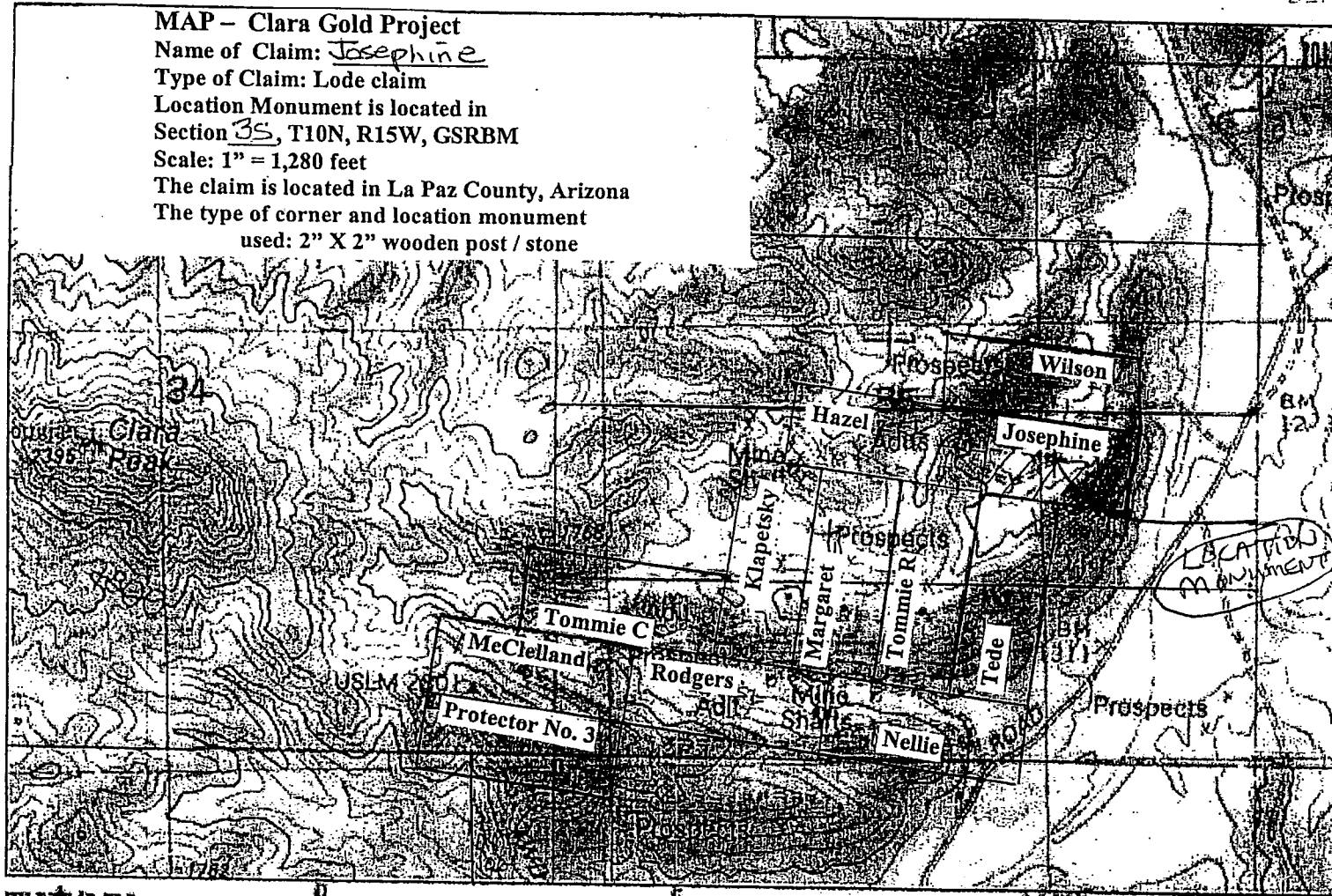
Type of Claim: Lode claim

Location Monument is located in  
Section 35, T10N, R15W, GSRBM


Scale: 1" = 1,280 feet

The claim is located in La Paz County, Arizona

The type of corner and location monument  
used: 2" X 2" wooden post / stone



TN / MN  
12 1/2°



Map created with TOPO! © 2003 National Geographic ([www.nationalgeographic.com/topo](http://www.nationalgeographic.com/topo))



When Recorded Return To:  
Frederick C. Bauman, Esq.  
6440 Sky Pointe Dr., Ste 140-149  
Las Vegas, NV 89131

**LOCATION NOTICE FOR LODE MINING CLAIM**

**NOTICE IS HEREBY GIVEN** that the **KLAPETSKY** lode mining claim has been relocated by Searchlight Exploration, LLC, an Arizona limited liability company with a present mailing address of 6440 Sky Pointe Dr., Ste 140-149, Las Vegas, NV 89131. The claim was previously owned or located by the Clara Consolidated Gold and Copper Mining Co. and is depicted on Mineral Survey No. 2801, on file at the Arizona State Office of the Bureau of Land Management, Department of the Interior. The general course of the claim is northeast and southwest. It is situated in the Santa Maria Mining District, La Paz County, Arizona. The claim is approximately 1,500 feet in length and 600 feet in width, and is in the shape of a parallelogram. This claim runs from the location monument on which this location notice is posted approximately 5 feet in a N 8 degrees 5' E direction to the northeast end line and 1,495 feet in a S 8 degrees 5' W direction to the southwest end line. This claim is marked by six monuments, one at each corner of the claim and one at the center of each end line of the claim. The monuments of the relocated claim are hereby adopted as the monuments of this claim. The location monument on which this notice is posted is situated within Section 35, Township 10N, Range 15W, Gila and Salt River Base and Meridian, Arizona and this claim encompasses all or a portion of the following quarter section(s), Township(s) and Range(s): SW ¼ of Section 35, T10N, R15W, Gila and Salt River Base and Meridian, Arizona. The locality of this claim with reference to some natural object or permanent monument and additional information (if any) concerning its locality are as follows: The center of the NE end line bears S 53 degrees 01' W a distance of 2,883.65 feet from USLM No. 2801.

**DATED AND POSTED** on the ground this 10 day of December, 2013.

**SEARCHLIGHT EXPLORATION, LLC**

By Frederick C. Bauman  
Frederick C. Bauman  
Manager

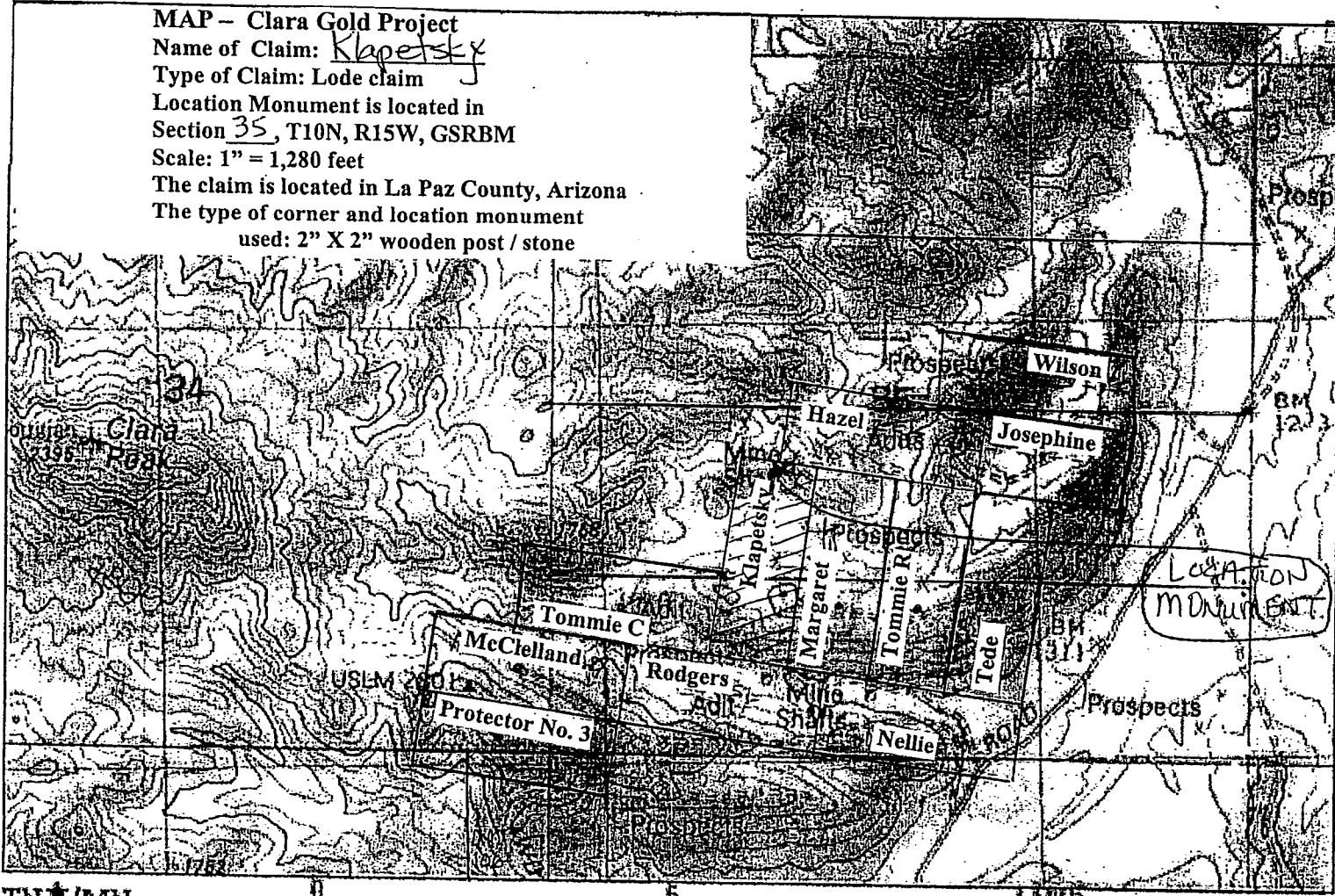
AM10126623

RECEIVED  
BLM AZ STATE OFFICE  
2014 FEB - 3 P 3:20  
PHOENIX, ARIZONA


ANON25523

RECEIVED  
MAR 7 STATE OFFICE  
014 FEB -3 P 3: 20  
PHOENIX, ARIZONA

MAP - Clara Gold Project  
Name of Claim: *Klapetsky*  
Type of Claim: Lode claim  
Location Monument is located in  
Section 35, T10N, R15W, GSRBM  
Scale: 1" = 1,280 feet  
The claim is located in La Paz County, Arizona  
The type of corner and location monument  
used: 2" X 2" wooden post / stone



TN ↑ / MN  
12 1/2°



Map created with TOPO! © 2003 National Geographic ([www.nationalgeographic.com/topo](http://www.nationalgeographic.com/topo))

2013-05134 12-23-2013 03:49 PM Page 2 of 2



2013-136

Page 1 of 1

Requested By: Searchlight Explorations  
SHELLY D BAKER, RECORDER  
OFFICIAL RECORDS OF LA PAZ COUNTY, AZ  
12-23-2013 03:49 PM Recording Fee \$10.00

When Recorded Return To:  
Frederick C. Bauman, Esq.  
6440 Sky Pointe Dr., Ste 140-149  
Las Vegas, NV 89131

**LOCATION NOTICE FOR LODE MINING CLAIM**

**NOTICE IS HEREBY GIVEN** that the **NELLIE** lode mining claim has been relocated by Searchlight Exploration, LLC, an Arizona limited liability company with a present mailing address of 6440 Sky Pointe Dr., Ste 1400-149, Las Vegas, NV 89131. The claim was previously owned or located by the Clara Consolidated Gold and Copper Mining Co. and is depicted on Mineral Survey No. 2801, on file at the Arizona State Office of the Bureau of Land Management, Department of the Interior. The general course of the claim is northwest and southeast. It is situated in the Santa Maria Mining District, La Paz County, Arizona. The claim is approximately 1,500 feet in length and 600 feet in width, and is in the shape of a parallelogram. This claim runs from the location monument on which this location notice is posted approximately 5 feet in a N 81 degrees 55' W direction to the northwest end line and 1,495 feet in a S 81 degrees 55'E direction to the southeast end line. This claim is marked by six monuments, one at each corner of the claim and one at the center of each end line of the claim. The monuments of the relocated claim are hereby adopted as the monuments of this claim. The location monument on which this notice is posted is situated within Section 35, Township 10N, Range 15W, Gila and Salt River Base and Meridian, Arizona and this claim encompasses all or a portion of the following quarter section(s), Township(s) and Range(s): SW ¼ and SE ¼ of Section 35, T10N, R15W, Gila and Salt River Base and Meridian, Arizona. The locality of this claim with reference to some natural object or permanent monument and additional information (if any) concerning its locality are as follows: NE corner of this claim bears N 89 degrees 21' W a distance of 4,171.95 feet from USLM No. 2801.

**DATED AND POSTED** on the ground this 10 day of December, 2013.

**SEARCHLIGHT EXPLORATION, LLC**

By Frederick C. Bauman  
Frederick C. Bauman  
Manager

AM04255211

RECEIVED  
CLM AZ STATE OFFICE  
2014 FEB - 3 P 3: 21  
PHOENIX, ARIZONA

ANON25524

RECEIVED  
BLM AZ STATE OFFICE  
2014 FEB -3 P 3:2  
PHOENIX, ARIZONA

MAP - Clara Gold Project

Name of Claim: Nellie

Type of Claim: Lode claim

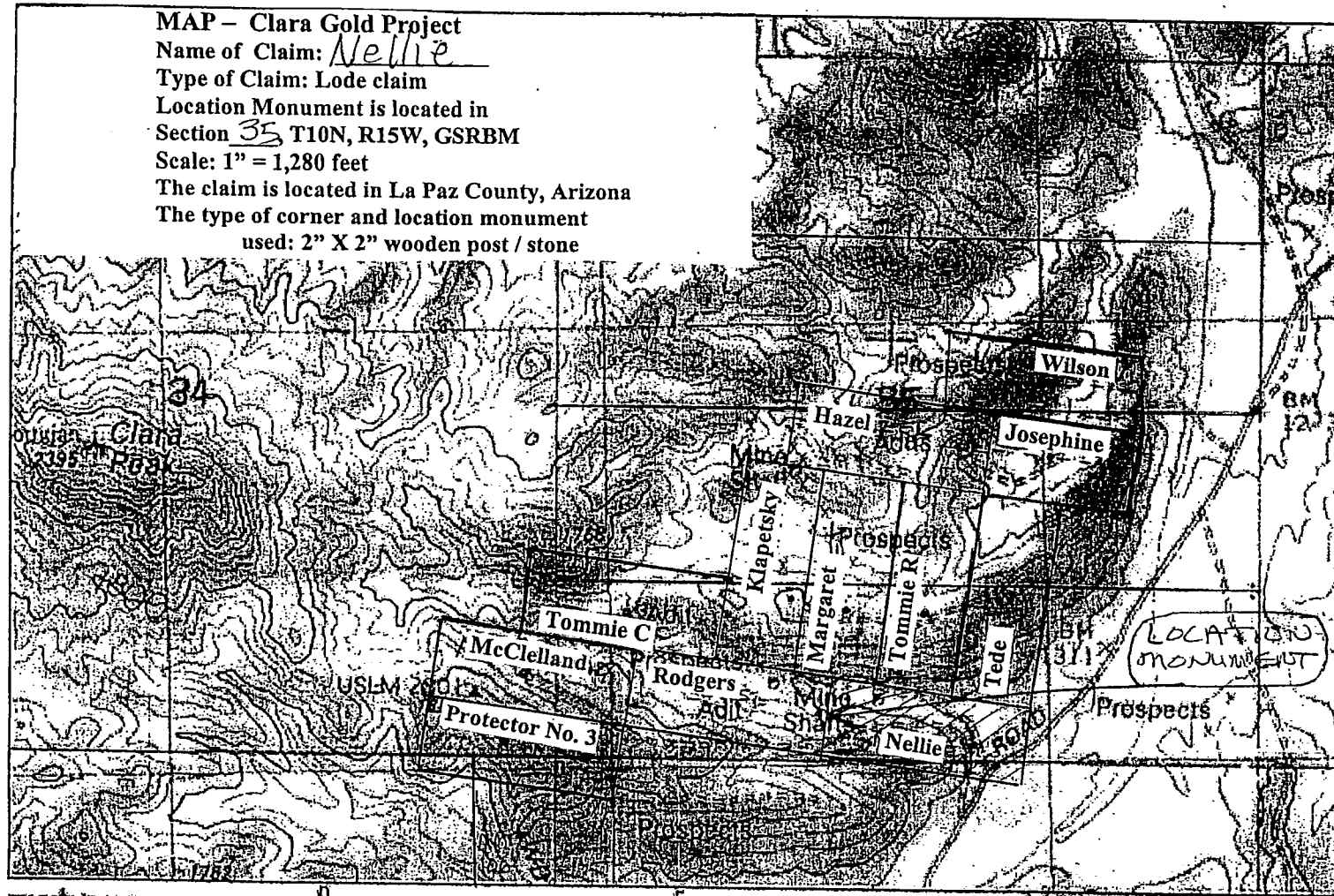
Location Monument is located in

Section 35 T10N, R15W, GSRBM


Scale: 1" = 1,280 feet

The claim is located in La Paz County, Arizona

The type of corner and location monument  
used: 2" X 2" wooden post / stone



TN \* MN  
12 1/2°



Map created with TOPO!® ©2003 National Geographic ([www.nationalgeographic.com/topo](http://www.nationalgeographic.com/topo))



When Recorded Return To:  
Frederick C. Bauman, Esq.  
6440 Sky Pointe Dr., Ste 140-149  
Las Vegas, NV 89131

**LOCATION NOTICE FOR LODE MINING CLAIM**

**NOTICE IS HEREBY GIVEN** that the **RODGERS** lode mining claim has been relocated by Searchlight Exploration, LLC, an Arizona limited liability company with a present mailing address of 6440 Sky Pointe Dr., Ste 140-149, Las Vegas, NV 89131. The claim was previously owned or located by the Clara Consolidated Gold and Copper Mining Co. and is depicted on Mineral Survey No. 2801, on file at the Arizona State Office of the Bureau of Land Management, Department of the Interior. The general course of the claim is northwest and southeast. It is situated in the Santa Maria Mining District, La Paz County, Arizona. The claim is approximately 1,500 feet in length and 600 feet in width, and is in the shape of a parallelogram. This claim runs from the location monument on which this location notice is posted approximately 1,495 feet in a N 81 degrees 55' W direction to the northwest end line and 5 feet in a S 81 degrees 55'E direction to the southeast end line. This claim is marked by six monuments, one at each corner of the claim and one at the center of each end line of the claim. The monuments of the relocated claim are hereby adopted as the monuments of this claim. The location monument on which this notice is posted is situated within Section 35, Township 10N, Range 15W, Gila and Salt River Base and Meridian, Arizona and this claim encompasses all or a portion of the following quarter section(s), Township(s) and Range(s): SW ¼ of Section 35, T10N, R15W, Gila and Salt River Base and Meridian, Arizona. The locality of this claim with reference to some natural object or permanent monument and additional information (if any) concerning its locality are as follows: SE corner of this claim bears N 80 degrees 38' W a distance of 2,637.41 feet from USLM No. 2801.

**DATED AND POSTED** on the ground this 10 day of December, 2013.

**SEARCHLIGHT EXPLORATION, LLC**

By Frederick C. Bauman  
Frederick C. Bauman  
Manager

APR 12 5 5 25

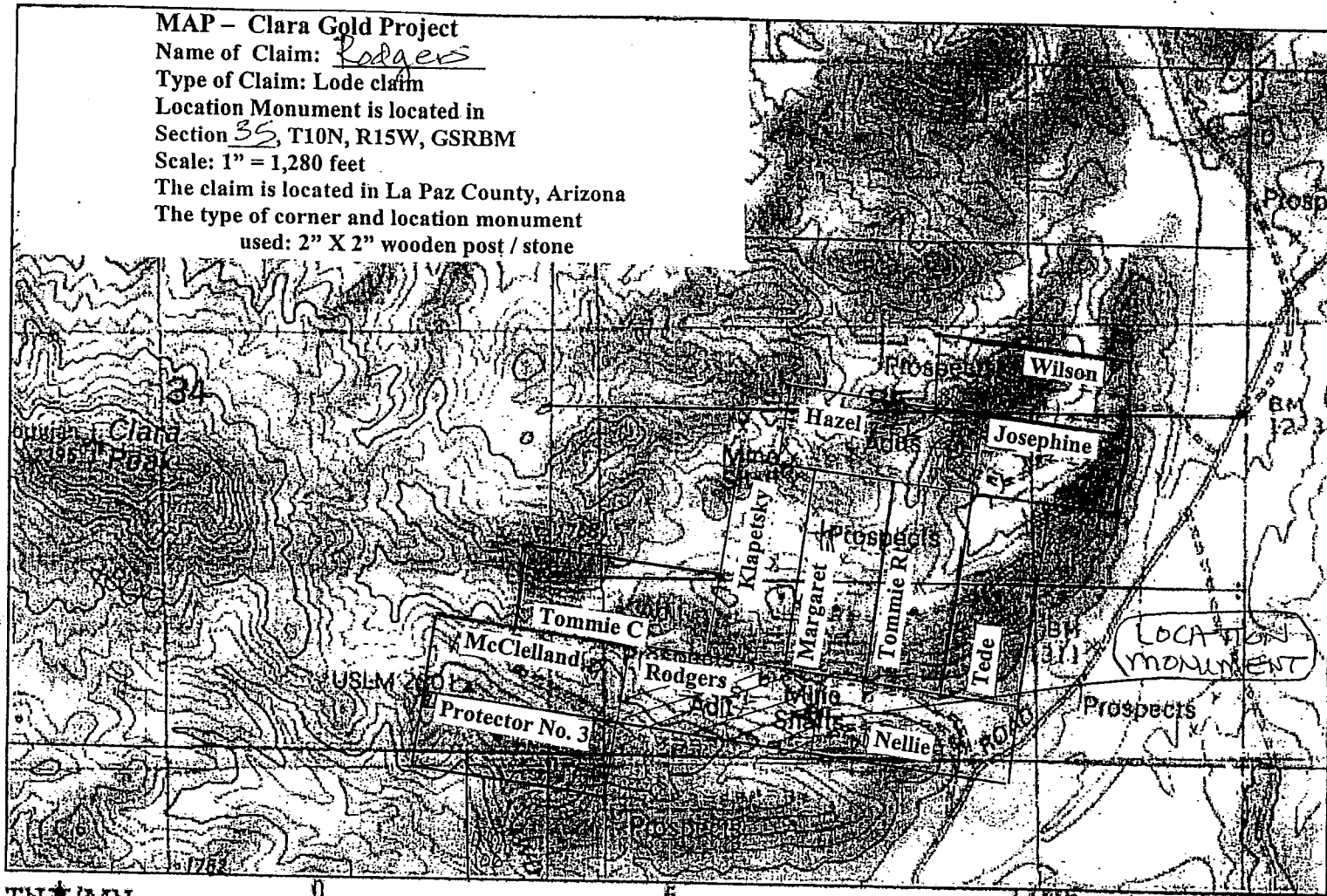
RECEIVED  
BLM AZ STATE OFFICE  
2014 FEB - 3 P 3: 20  
PHOENIX, ARIZONA

AMC425525

RECEIVED  
DLN AZ STATE OFFICE


2014 FEB -3 P 3:20

PHOENIX, ARIZONA



MAP - Clara Gold Project  
 Name of Claim: Rodgers  
 Type of Claim: Lode claim  
 Location Monument is located in  
 Section 35, T10N, R15W, GSRBM  
 Scale: 1" = 1,280 feet  
 The claim is located in La Paz County, Arizona  
 The type of corner and location monument  
 used: 2" X 2" wooden post / stone

TN \* / MN  
 12 1/2°



Map created with TOPO!® ©2003 National Geographic (www.nationalgeographic.com/topo)

When Recorded Return To:  
Frederick C. Bauman, Esq.  
6440 Sky Pointe Dr., Ste 140-149  
Las Vegas, NV 89131

**LOCATION NOTICE FOR LODE MINING CLAIM**

**NOTICE IS HEREBY GIVEN** that the **WILSON** lode mining claim has been relocated by Searchlight Exploration, LLC, an Arizona limited liability company with a present mailing address of 6440 Sky Pointe Dr., Ste 140-149, Las Vegas, NV 89131. The claim was previously owned or located by the Clara Consolidated Gold and Copper Mining Co. and is depicted on Mineral Survey No. 2801, on file at the Arizona State Office of the Bureau of Land Management, Department of the Interior. The general course of the claim is northwest and southeast. It is situated in the Santa Maria Mining District, La Paz County, Arizona. The claim is approximately 1,500 feet in length and 600 feet in width, and is in the shape of a parallelogram. This claim runs from the location monument on which this location notice is posted approximately 380 feet in a N 81 degrees 55' W direction to the northwest end line and 1,120 feet in a S 81 degrees 55'E direction to the southeast end line. This claim is marked by six monuments, one at each corner of the claim and one at the center of each end line of the claim. The monuments of the relocated claim are hereby adopted as the monuments of this claim. The location monument on which this notice is posted is situated within Section 35, Township 10N, Range 15W, Gila and Salt River Base and Meridian, Arizona and this claim encompasses all or a portion of the following quarter section(s), Township(s) and Range(s): NE ¼ and SE ¼ of Section 35, T10N, R15W, Gila and Salt River Base and Meridian, Arizona. The locality of this claim with reference to some natural object or permanent monument and additional information (if any) concerning its locality are as follows: SW corner of this claim bears S 58 degrees 33' W a distance of 4148.78 feet from USLM No. 2801.

**DATED AND POSTED** on the ground this 10 day of December, 2013.

**SEARCHLIGHT EXPLORATION, LLC**

By Frederick C. Bauman  
Frederick C. Bauman  
Manager

AN0105526

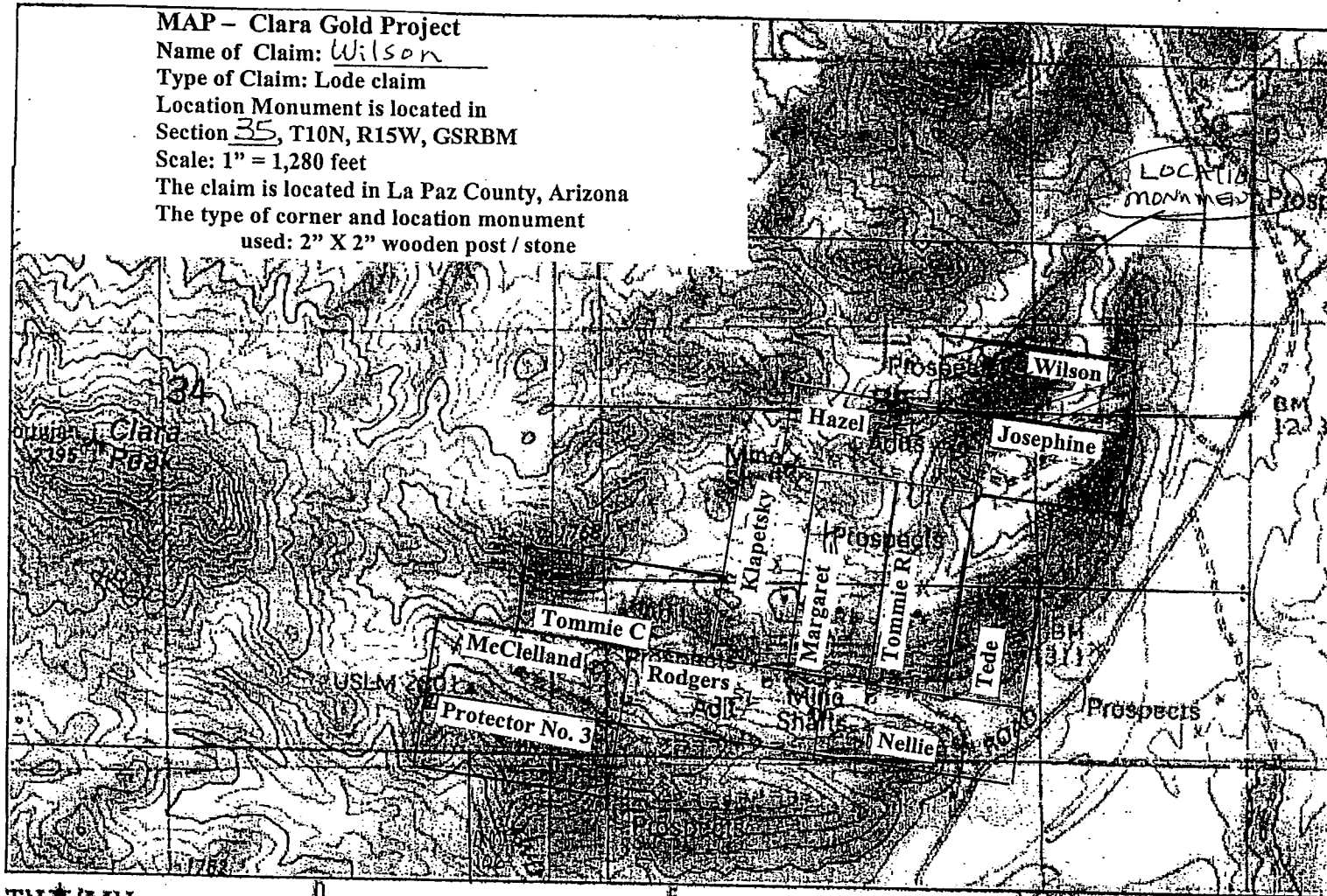
RECEIVED  
BLM AZ STATE OFFICE  
2014 FEB - 3 P 3:20  
PHOENIX, ARIZONA

RECEIVED  
ELM AZ STATE OFFICE


2014 FEB -3 P 3:2

PHOENIX, ARIZONA

MAP - Clara Gold Project  
 Name of Claim: Wilson  
 Type of Claim: Lode claim  
 Location Monument is located in  
 Section 35, T10N, R15W, GSRBM  
 Scale: 1" = 1,280 feet  
 The claim is located in La Paz County, Arizona  
 The type of corner and location monument  
 used: 2" X 2" wooden post / stone



TN \* MN  
 12 1/2°



Map created with TOPO! © 2003 National Geographic (www.nationalgeographic.com/topo)



When Recorded Return To:  
Frederick C. Bauman, Esq.  
6440 Sky Pointe Dr., Ste 140-149  
Las Vegas, NV 89131



### LOCATION NOTICE FOR LODE MINING CLAIM

**NOTICE IS HEREBY GIVEN** that the **KIT CARSON #2** lode mining claim has been relocated by Middle Verde Development Co., LLC, an Arizona limited liability company with an address of 6440 Sky Pointe Dr., Ste 140-149, Las Vegas, NV 89131. The claim was previously located on January 19, 2009 and was recorded with the Yavapai County Recorder at Book 4656 page 631 and with the Bureau of Land Management as AMC396037. The monuments of the relocated claim are hereby adopted as the monuments of this claim. The general course of the claim is northeast and southwest. It is situated in the Big Bug Mining District, Yavapai County, Arizona. The claim is approximately 1,500 feet in length and 600 feet in width, and is in the shape of a parallelogram. This claim runs from the location monument on which this location notice is posted approximately 1,480 feet in a northeasterly direction to the northeast end line and 20 feet in a southwesterly direction to the southwest end line. The claim excludes any portion of State Ground located within said boundaries. This claim is marked by six monuments, one at each corner and one at the center of each end line of the claim. The location monument on which this notice is posted is situated within Section 20, Township 13N, Range 1E, Gila and Salt River Base and Meridian, Arizona and this claim encompasses all or a portion of the following quarter section(s), Township(s) and Range(s): NE ¼ and SE ¼ of Section 20, T13N, R1E, Gila and Salt River Base and Meridian, Arizona. The locality of this claim (shown on the attached map) with reference to some natural object or permanent monument and additional information (if any) concerning its locality are as follows: SE corner of the claim is approximately 3,100 feet S and 1,625 feet W from the NW corner of Section 21, T13N, R1E, G&SRB&M, Arizona.

**DATED AND POSTED** on the ground this 15 day of December, 2013.

**MIDDLE VERDE DEVELOPMENT CO., LLC**

By Frederick C Bauman  
Frederick C Bauman, Manager and Agent

ALIC426627

RECEIVED  
BLM AZ STATE OFFICE  
2014 FEB -3 P 3:23  
PHOENIX, ARIZONA

**MAP - Lookout, Kit Carson and  
Lady Alde Silver Claims**

Name of Claim: Kit Carson # 2

Type of Claim: Lode Claim

Location monument is located in Section 20,

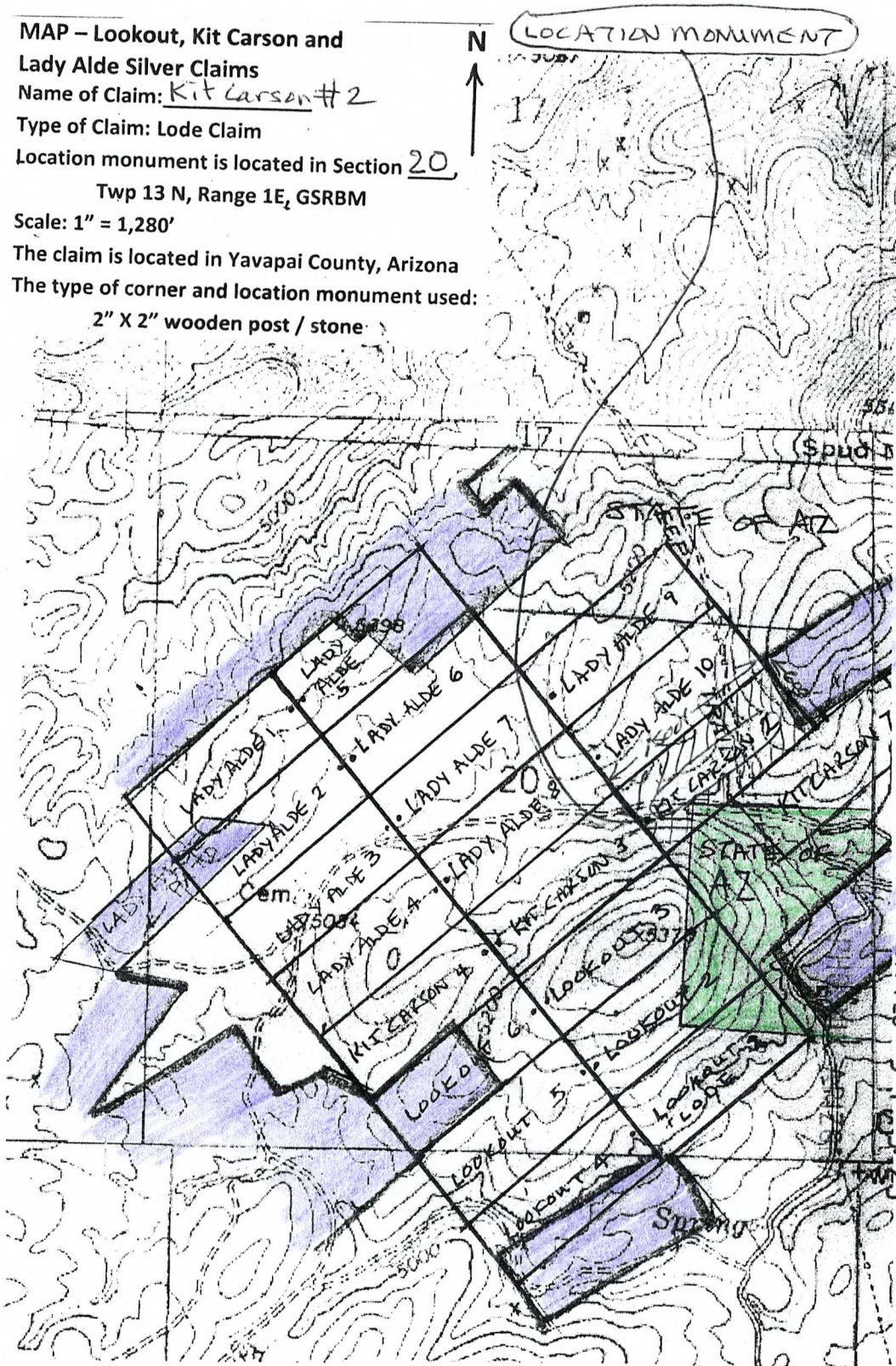
Twp 13 N, Range 1E, GSRBM

Scale: 1" = 1,280'

The claim is located in Yavapai County, Arizona

The type of corner and location monument used:

2" X 2" wooden post / stone



2014 FEB - 3 P. 3: 23

RECEIVED  
PLM AZ STATE OFFICE

RECORDERS MEMO: LEGIBILITY  
QUESTIONABLE FOR GOOD REPRODUCTION

ARIC425527

When Recorded Return To:  
Frederick C. Bauman, Esq.  
6440 Sky Pointe Dr., Ste 140-149  
Las Vegas, NV 89131



### LOCATION NOTICE FOR LODE MINING CLAIM

**NOTICE IS HEREBY GIVEN** that the **KIT CARSON #3** lode mining claim has been relocated by Middle Verde Development Co., LLC, an Arizona limited liability company with an address of 6440 Sky Pointe Dr., Ste 140-149, Las Vegas, NV 89131. The claim was previously located on January 19, 2009 and was recorded with the Yavapai County Recorder at Book 4656 page 632 and with the Bureau of Land Management as AMC396036. The monuments of the relocated claim are hereby adopted as the monuments of this claim. It is situated in the Big Bug Mining District, Yavapai County, Arizona. The general course of the claim is northeast and southwest. It is situated in the Big Bug Mining District, Yavapai County, Arizona. The claim is approximately 1,500 feet in length and 600 feet in width, and is in the shape of a parallelogram. This claim runs from the location monument on which this location notice is posted approximately 1,480 feet in a northeasterly direction to the northeast end line and 20 feet in a southwesterly direction to the southwest end line. The claim excludes any portion of State Ground located within said boundaries. This claim is marked by six monuments, one at each corner and one at the center of each end line of the claim. The location monument on which this notice is posted is situated within Section 20, Township 13N, Range 1E, Gila and Salt River Base and Meridian, Arizona and this claim encompasses all or a portion of the following quarter section(s), Township(s) and Range(s): SW ¼ and SE ¼ of Section 20, T13N, R1E, Gila and Salt River Base and Meridian, Arizona. The locality of this claim (shown on the attached map) with reference to some natural object or permanent monument and additional information (if any) concerning its locality are as follows: SE corner of the claim is approximately 1,830 feet N and 2,490 feet E from the SW corner of Section 20, T13N, R1E, G&SRB&M, Arizona.

**DATED AND POSTED** on the ground this 15 day of December, 2013

**MIDDLE VERDE DEVELOPMENT CO., LLC**

By Frederick C. Bauman  
Frederick C. Bauman, Manager and Agent

ALIC01255628

RECEIVED  
BLM AZ STATE OFFICE  
2011 FEB -3 P 3:23  
PHOENIX, ARIZONA

MAP - Lookout, Kit Carson and  
Lady Alde Silver Claims

Name of Claim: Kit Carson # 3

Type of Claim: Lode Claim

Location monument is located in Section 20

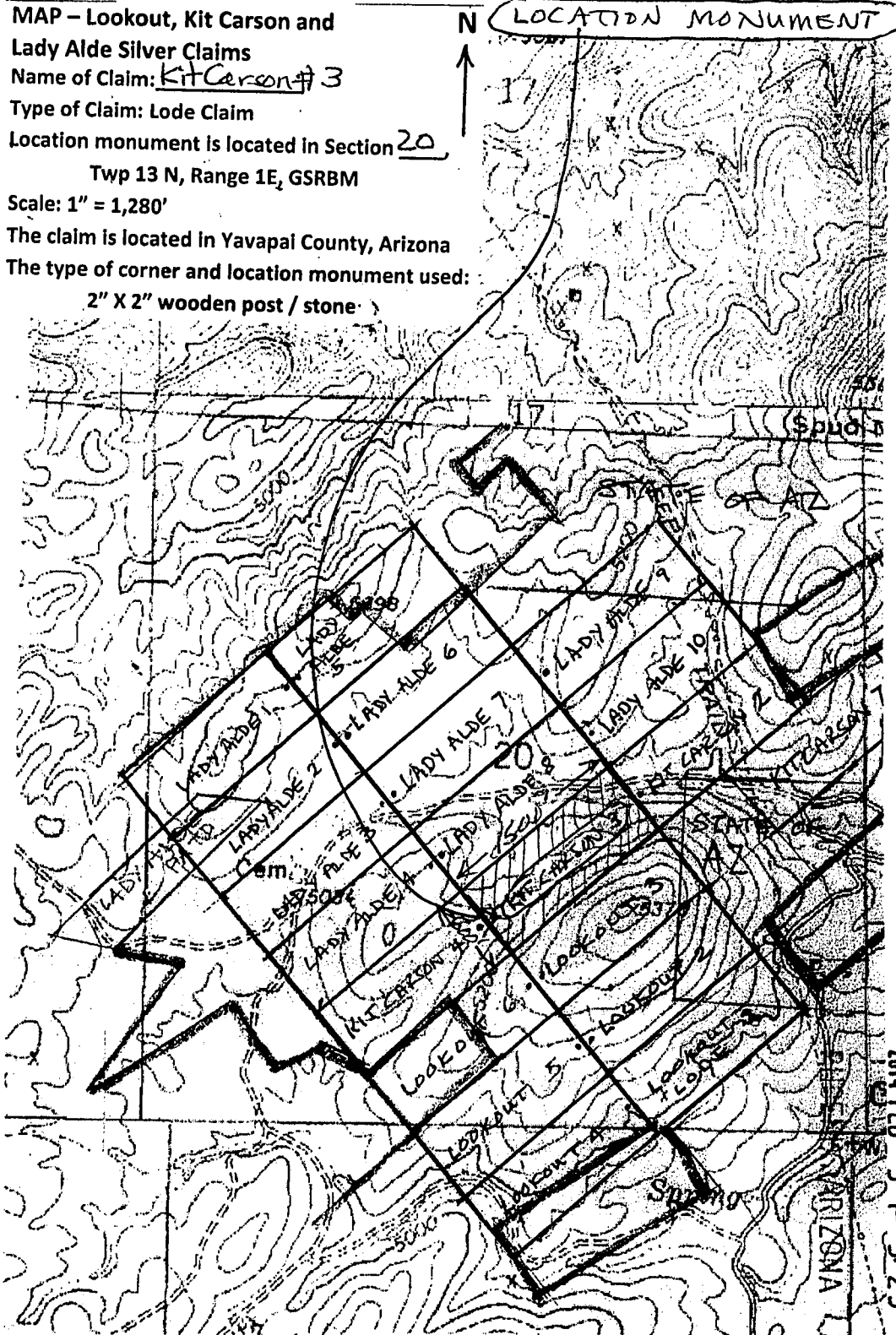
Twp 13 N, Range 1E, GSRBM

Scale: 1" = 1,280'

The claim is located in Yavapai County, Arizona

The type of corner and location monument used:

2" X 2" wooden post / stone



2011 FEB - 3 P 3:23

RECEIVED  
PLM AZ STATE OFFICE

RECORDERS MEMO: LEGIBILITY  
QUESTIONABLE FOR GOOD REPRODUCTION

When Recorded Return To:  
Frederick C. Bauman, Esq.  
6440 Sky Pointe Dr., Ste 140-149  
Las Vegas, NV 89131



**LOCATION NOTICE FOR LODE MINING CLAIM**

**NOTICE IS HEREBY GIVEN** that the **KIT CARSON #4** lode mining claim has been located by Middle Verde Development Co., LLC, an Arizona limited liability company with an address of 6440 Sky Pointe Dr., Ste 140-149, Las Vegas, NV 89131. The claim was previously located on January 19, 2009 and was recorded with the Yavapai County Recorder at Book 4656 page 633 and with the Bureau of Land Management as AMC396035. The monuments of the relocated claim are hereby adopted as the monuments of this claim. It is situated in the Big Bug Mining District, Yavapai County, Arizona. The general course of the claim is northeast and southwest. It is situated in the Big Bug Mining District, Yavapai County, Arizona. The claim is approximately 1,500 feet in length and 600 feet in width, and is in the shape of a parallelogram. This claim runs from the location monument on which this location notice is posted approximately 20 feet in a northeasterly direction to the northeast end line and 1,480 feet in a southwesterly direction to the southwest end line. The claim excludes any portion of State Ground located within said boundaries. This claim is marked by six monuments, one at each corner and one at the center of each end line of the claim. The location monument on which this notice is posted is situated within Section 20, Township 13N, Range 1E, Gila and Salt River Base and Meridian, Arizona and this claim encompasses all or a portion of the following quarter section(s), Township(s) and Range(s): SW ¼ of Section 20, T13N, R1E, Gila and Salt River Base and Meridian, Arizona. The locality of this claim (shown on the attached map) with reference to some natural object or permanent monument and additional information (if any) concerning its locality are as follows: NE corner of the claim is approximately 1,830 feet N and 2,490 feet E from the SW corner of Section 20, T13N, R1E, G&SRB&M, Arizona.

**DATED AND POSTED** on the ground this 15 day of December, 2013.

**MIDDLE VERDE DEVELOPMENT CO., LLC**

By Frederick C. Bauman  
Frederick C. Bauman, Manager and Agent

ATC 125629

RECEIVED  
ELM AZ STATE OFFICE  
2014 FEB -3 P 3:23  
PHOENIX, ARIZONA

MAP - Lookout, Kit Carson and  
Lady Alde Silver Claims  
Name of Claim: Kit Carson # 4

Type of Claim: Lode Claim

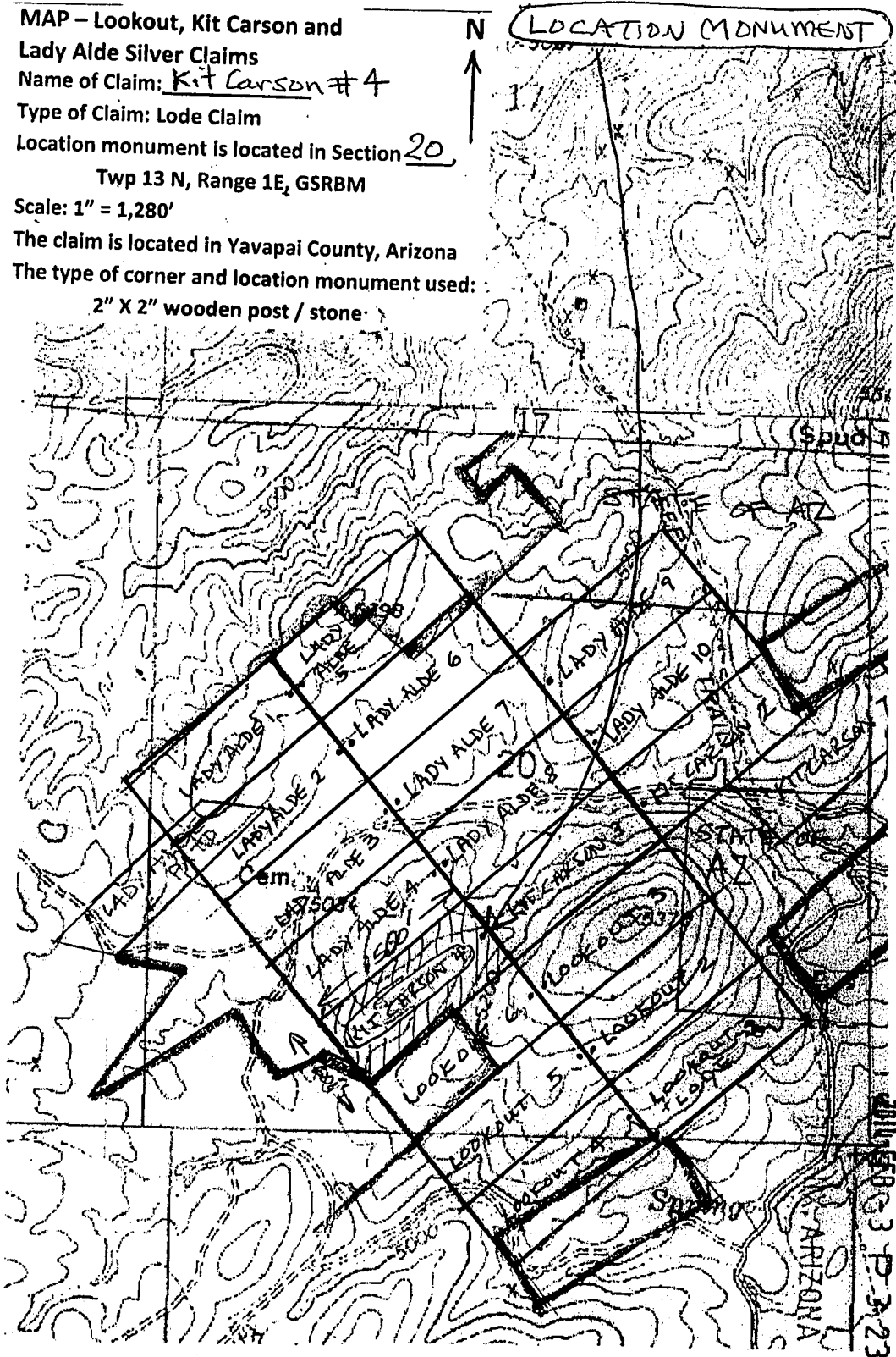
Location monument is located in Section 20,  
Twp 13 N, Range 1E, GSRBM

Scale: 1" = 1,280'

The claim is located in Yavapai County, Arizona

The type of corner and location monument used:

2" X 2" wooden post / stone



ANCH26529

RECEIVED  
BLM AZ STATE OFFICE

RECORDERS MEMO: LEGIBILITY  
QUESTIONABLE FOR GOOD REPRODUCTION




When Recorded Return To:  
Frederick C. Bauman, Esq.  
6440 Sky Pointe Dr., Ste 140-149  
Las Vegas, NV 89131

**LOCATION NOTICE FOR LODE MINING CLAIM**

**NOTICE IS HEREBY GIVEN** that the **KIT CARSON #5** lode mining claim has been located by Middle Verde Development Co., LLC, an Arizona limited liability company with an address of 6440 Sky Pointe Dr., Ste 140-149, Las Vegas, NV 89131. The general course of the claim is northeast and southwest. It is situated in the Big Bug Mining District, Yavapai County, Arizona. The claim is approximately 1,500 feet in length and 600 feet in width, and is in the shape of a parallelogram. This claim runs from the location monument on which this location notice is posted approximately 1,480 feet in a northeasterly direction to the northeast end line and 20 feet in a southwesterly direction to the southwest end line. *The claim excludes any portion of State Section 16 located within said boundaries.* This claim is marked by six monuments, one at each corner and one at the center of each end line of the claim. The location monument on which this notice is posted is situated within Section 21, Township 13N, Range 1E, Gila and Salt River Base and Meridian, Arizona and this claim encompasses all or a portion of the following quarter section(s), Township(s) and Range(s): NE ¼ and NW ¼ of Section 21, T13N, R1E, Gila and Salt River Base and Meridian, Arizona. The locality of this claim with reference to some natural object or permanent monument and additional information (if any) concerning its locality are as follows: SW corner of the claim is approximately 645 feet S and 1,215 feet E from the NW corner of Section 21, T13N, R1E, G&SRB&M, Arizona.

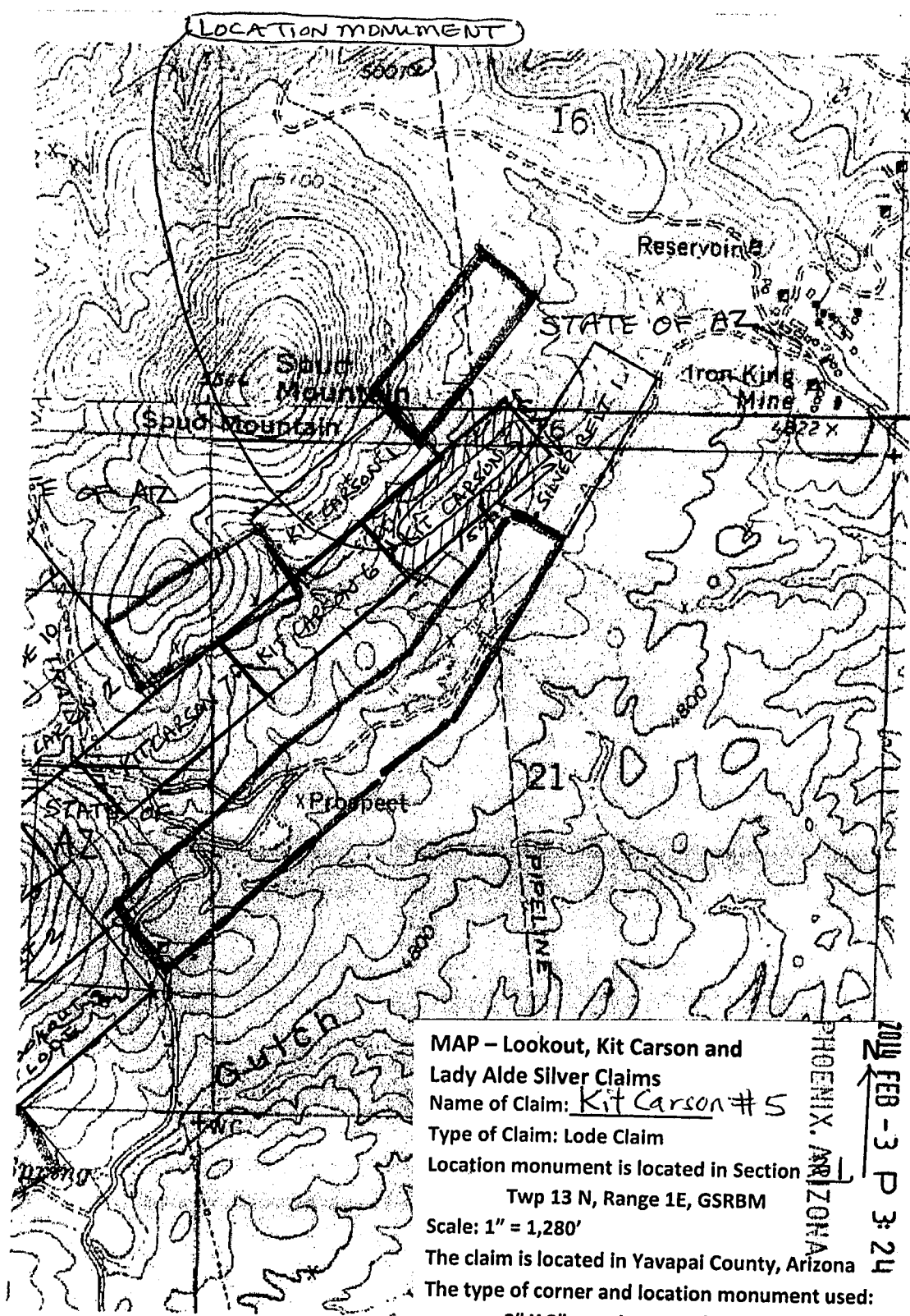
**DATED AND POSTED** on the ground this 15 day of December 2013.

**MIDDLE VERDE DEVELOPMENT CO., LLC**

By   
Frederick C Bauman, Manager and Agent

110125639

RECEIVED  
BLM AZ STATE OFFICE  
2014 FEB -3 P 3:23  
PHOENIX, ARIZONA



MAP - Lookout, Kit Carson and Lady Alde Silver Claims  
 Name of Claim: Kit Carson # 5  
 Type of Claim: Lode Claim  
 Location monument is located in Section  
                     Twp 13 N, Range 1E, GSRBM  
 Scale: 1" = 1,280'  
 The claim is located in Yavapai County, Arizona  
 The type of corner and location monument used:  
                     2" X 2" wooden post / stone

RECEIVED  
 BLM AZ STATE OFFICE  
 PHOENIX, ARIZONA  
 2014 FEB - 3 P 3: 24

A110425530

RECORDERS MEMO: LEGIBILITY  
 QUESTIONABLE FOR GOOD REPRODUCTION





When Recorded Return To:  
Frederick C. Bauman, Esq.  
6440 Sky Pointe Dr., Ste 140-149  
Las Vegas, NV 89131

**LOCATION NOTICE FOR LODE MINING CLAIM**

**NOTICE IS HEREBY GIVEN** that the **KIT CARSON #6** lode mining claim has been located by Middle Verde Development Co., LLC, an Arizona limited liability company with an address of 6440 Sky Pointe Dr., Ste 140-149, Las Vegas, NV 89131. The general course of the claim is northeast and southwest. It is situated in the Big Bug Mining District, Yavapai County, Arizona. The claim is approximately 1,500 feet in length and 600 feet in width, and is in the shape of a parallelogram. This claim runs from the location monument on which this location notice is posted approximately 1,480 feet in a northeasterly direction to the northeast end line and 20 feet in a southwesterly direction to the southwest end line. This claim is marked by six monuments, one at each corner and one at the center of each end line of the claim. The location monument on which this notice is posted is situated within Section 21, Township 13N, Range 1E, Gila and Salt River Base and Meridian, Arizona and this claim encompasses all or a portion of the following quarter section(s), Township(s) and Range(s): NW ¼ of Section 21, T13N, R1E, Gila and Salt River Base and Meridian, Arizona. The locality of this claim with reference to some natural object or permanent monument and additional information (if any) concerning its locality are as follows: SW corner of the claim is approximately 1,625 feet S and 75 feet E from the NW corner of Section 21, T13N, R1E, G&SRB&M, Arizona.

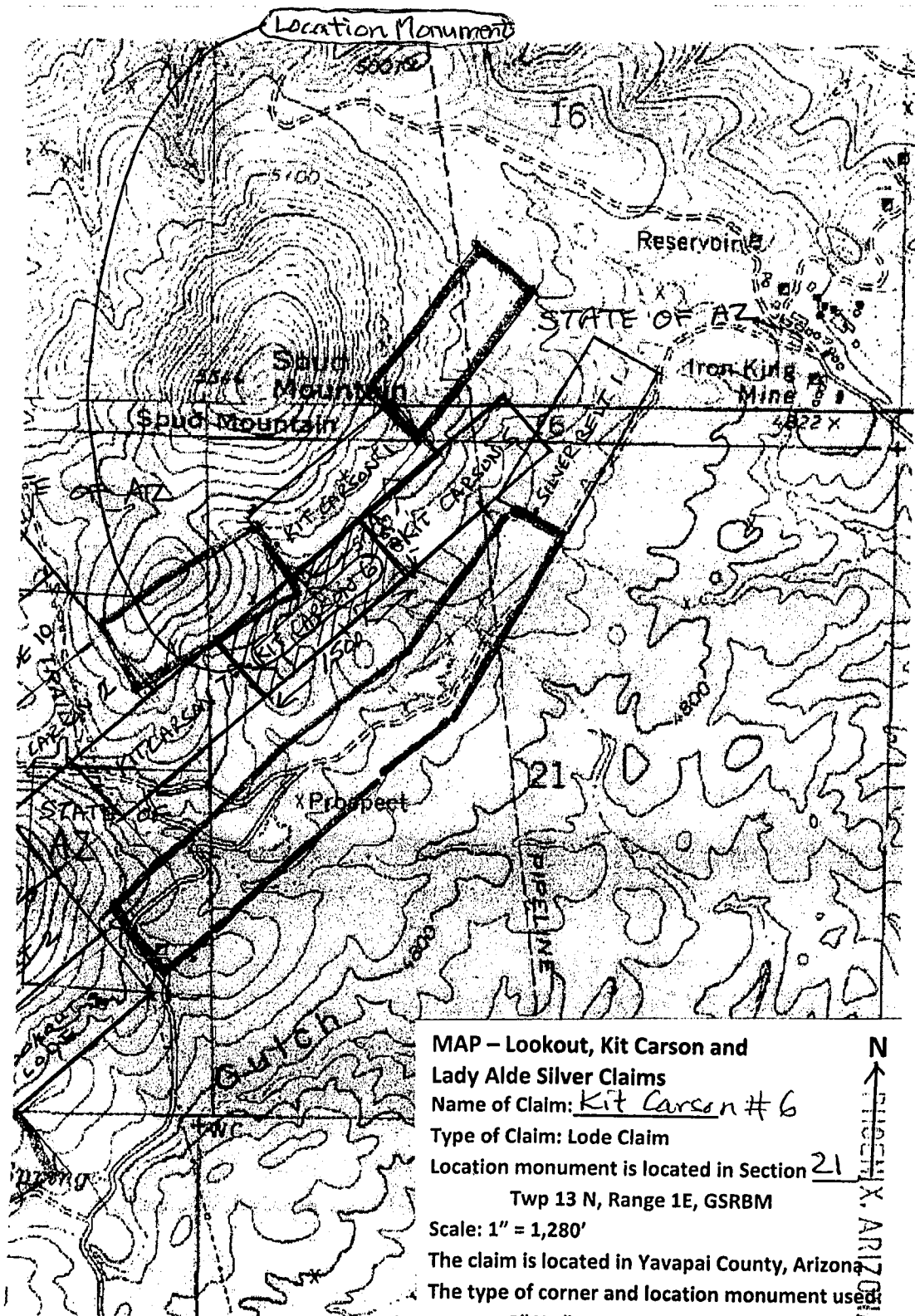
**DATED AND POSTED** on the ground this 15 day of December 2013.

**MIDDLE VERDE DEVELOPMENT CO., LLC**

By Frederick C Bauman  
Frederick C Bauman, Manager and Agent

AMC 425531

RECEIVED  
CLM AZ STATE OFFICE  
2014 FEB - 3 P 3: 24  
PHOENIX, ARIZONA



MAP - Lookout, Kit Carson and  
 Lady Alde Silver Claims  
 Name of Claim: Kit Carson #6  
 Type of Claim: Lode Claim  
 Location monument is located in Section 21  
 Twp 13 N, Range 1E, GSRBM  
 Scale: 1" = 1,280'  
 The claim is located in Yavapai County, Arizona  
 The type of corner and location monument used  
 2" X 2" wooden post / stone

N  
 PHOENIX, ARIZONA

RECEIVED  
 BLM AZ STATE OFFICE  
 2014 FEB - 3 P 3: 24

AN0425631

RECORDERS MEMO: LEGIBILITY  
 QUESTIONABLE FOR GOOD REPRODUCTION

When Recorded Return To:  
Frederick C. Bauman, Esq.  
6440 Sky Pointe Dr., Ste 140-149  
Las Vegas, NV 89131




**LOCATION NOTICE FOR LODE MINING CLAIM**

**NOTICE IS HEREBY GIVEN** that the **KIT CARSON #7** lode mining claim has been located by Middle Verde Development Co., LLC, an Arizona limited liability company with an address of 6440 Sky Pointe Dr., Ste 140-149, Las Vegas, NV 89131. The general course of the claim is northeast and southwest. It is situated in the Big Bug Mining District, Yavapai County, Arizona. The claim is approximately 1,500 feet in length and 600 feet in width, and is in the shape of a parallelogram. This claim runs from the location monument on which this location notice is posted approximately 20 feet in a northeasterly direction to the northeast end line and 1,480 feet in a southwesterly direction to the southwest end line. The claim excludes any portion of State of Arizona minerals located in Section 20. This claim is marked by six monuments, one at each corner and one at the center of each end line of the claim. The location monument on which this notice is posted is situated within Section 21, Township 13N, Range 1E, Gila and Salt River Base and Meridian, Arizona and this claim encompasses all or a portion of the following quarter section(s), Township(s) and Range(s): NE ¼ of Section 20 and NW ¼ of Section 21, T13N, R1E, Gila and Salt River Base and Meridian, Arizona. The locality of this claim with reference to some natural object or permanent monument and additional information (if any) concerning its locality are as follows: NW corner of the claim is approximately 1,625 feet S and 75 feet E from the NW corner of Section 21, T13N, R1E, G&SRB&M, Arizona.

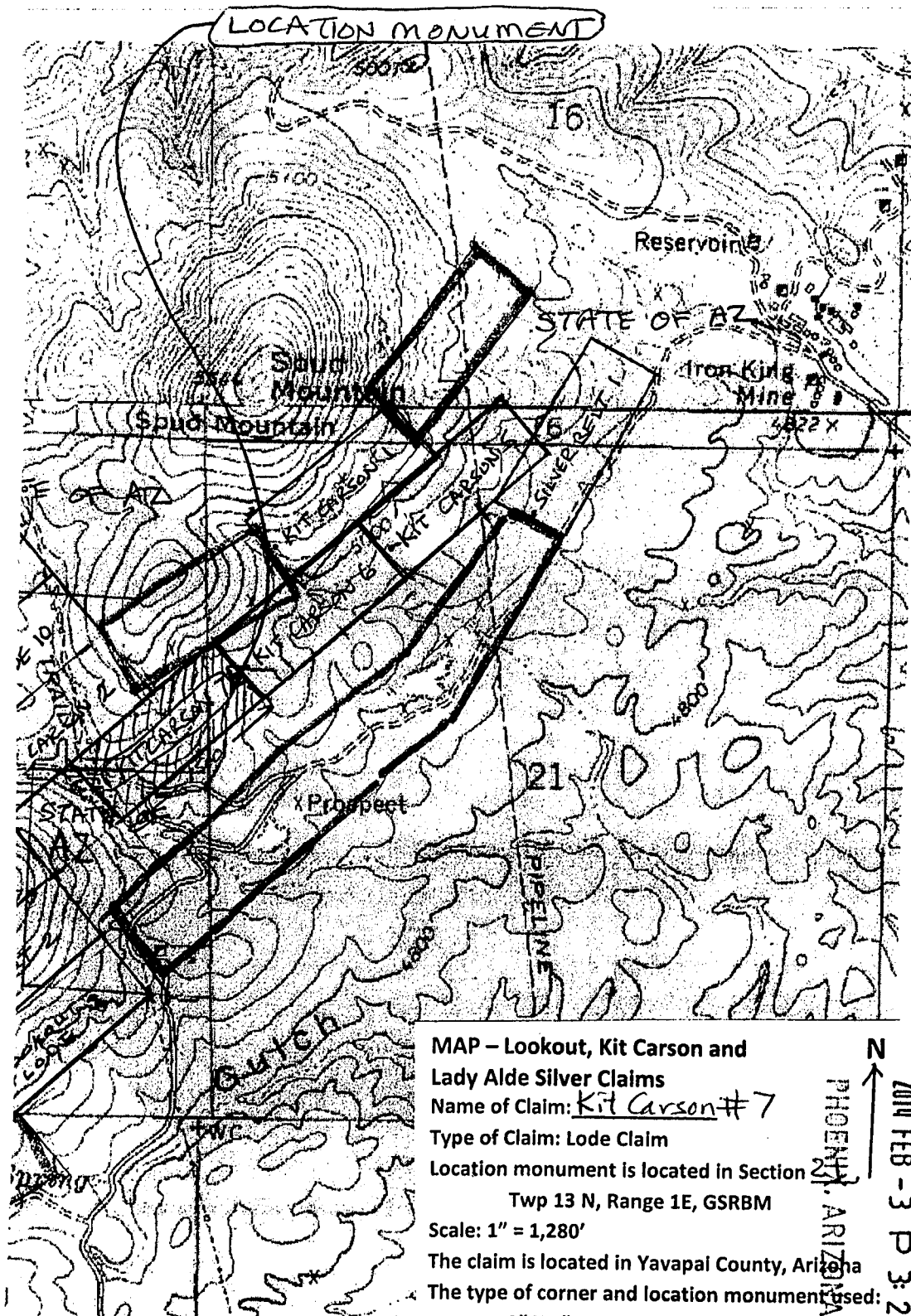
**DATED AND POSTED** on the ground this 15 day of December, 2013.

**MIDDLE VERDE DEVELOPMENT CO., LLC**

By:   
Frederick C Bauman, Manager and Agent

AM0926532

RECEIVED  
CLM AZ STATE OFFICE  
2014 FEB - 3 P 3:24  
PHOENIX, ARIZONA



MAP - Lookout, Kit Carson and Lady Alde Silver Claims

Name of Claim: Kit Carson #7

Type of Claim: Lode Claim

Location monument is located in Section  
Twp 13 N, Range 1E, GSRBM

Scale: 1" = 1,280'

The claim is located in Yavapai County, Arizona

The type of corner and location monument used:  
2" X 2" wooden post / stone

N  
 PHOENIX, ARIZONA  
 2011 FEB - 3 P 3: 24

RECEIVED  
 BLM AZ STATE OFFICE

ANCH 28532

RECORDERS MEMO: LEGIBILITY  
 QUESTIONABLE FOR GOOD REPRODUCTION

When Recorded Return To:  
Frederick C. Bauman, Esq.  
6440 Sky Pointe Dr., Ste 140-149  
Las Vegas, NV 89131



**LOCATION NOTICE FOR LODE MINING CLAIM**

**NOTICE IS HEREBY GIVEN** that the **LADY ALDE #1** lode mining claim has been located by Middle Verde Development Co., LLC, an Arizona limited liability company with an address of 6440 Sky Pointe Dr., Ste 140-149, Las Vegas, NV 89131. The general course of the claim is northeast and southwest. It is situated in the Big Bug Mining District, Yavapai County, Arizona. The claim is approximately 1,500 feet in length and 600 feet in width, and is in the shape of a parallelogram. This claim runs from the location monument on which this location notice is posted approximately 1,480 feet in a southwesterly direction to the southwest end line and 20 feet in a northeasterly direction to the northeast end line. *The claim excludes any portion of State Ground located within said boundaries.* This claim is marked by six monuments, one at each corner and one at the center of each end line of the claim. The location monument on which this notice is posted is situated within Section 20, Township 13N, Range 1E, Gila and Salt River Base and Meridian, Arizona and this claim encompasses all or a portion of the following quarter section(s), Township(s) and Range(s): SE ¼ of Section 19 and NW ¼ and SW ¼ of Section 20, T13N, R1E, Gila and Salt River Base and Meridian, Arizona. The locality of this claim with reference to some natural object or permanent monument and additional information (if any) concerning its locality are as follows: NE corner of the claim is approximately 2,315 feet S and 1,315 feet E from the NW corner of Section 20, T13N, R1E, G&SRB&M, Arizona.

**DATED AND POSTED** on the ground this 15 day of December, 2013.

**MIDDLE VERDE DEVELOPMENT CO., LLC**

By Frederick C Bauman  
Frederick C Bauman, Manager and Agent

AR01126633

RECEIVED  
BLM AZ STATE OFFICE  
2014 FEB - 3 P 3:24  
PHOENIX, ARIZONA

MAP - Lookout, Kit Carson and  
Lady Alde Silver Claims

Name of Claim: Lady Alde # 1

Type of Claim: Lode Claim

Location monument is located in Section 20

Twp 13 N, Range 1E, GSRBM

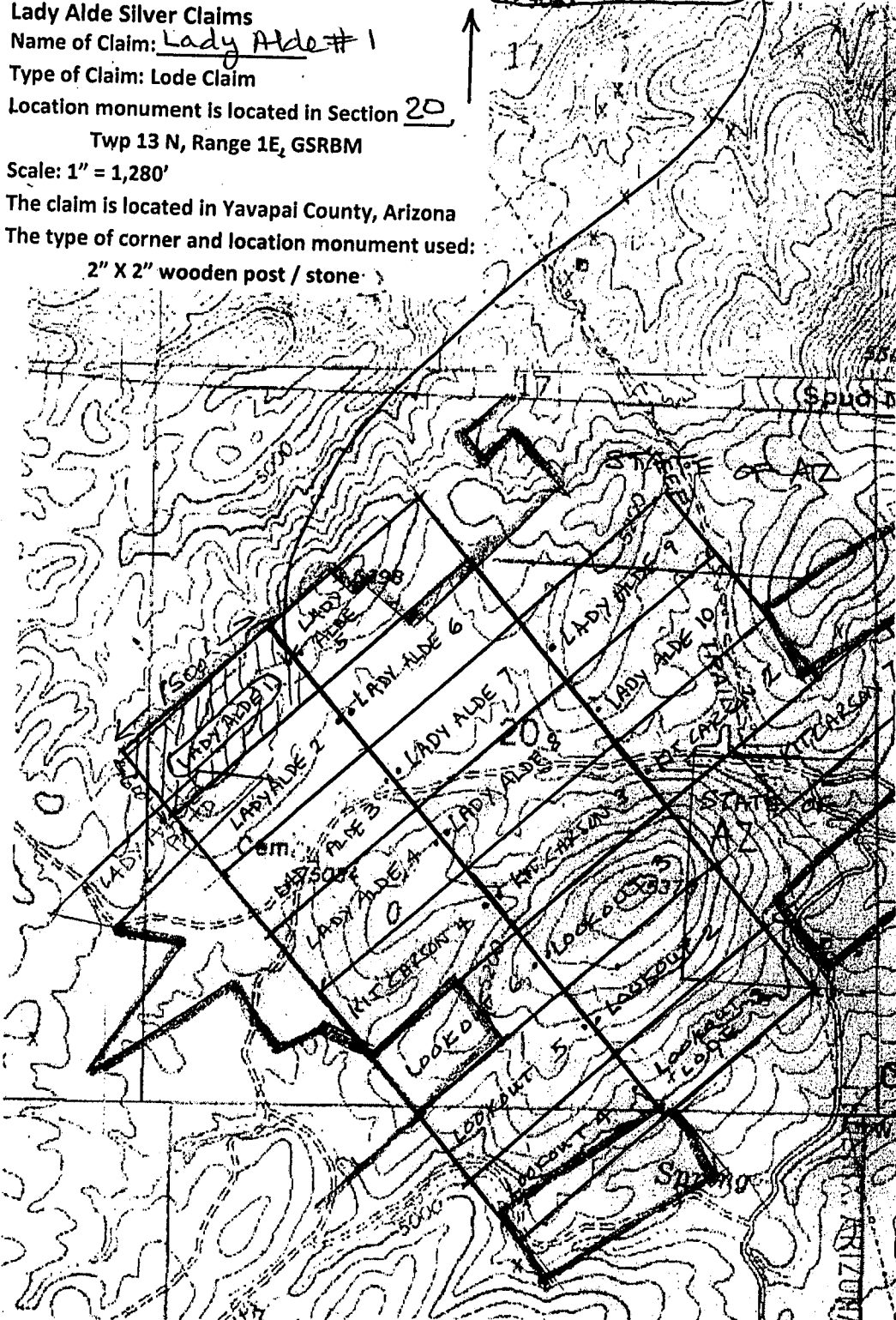
Scale: 1" = 1,280'

The claim is located in Yavapai County, Arizona

The type of corner and location monument used:

2" X 2" wooden post / stone

N LOCATION MONUMENT



AM0426633

2014 FEB - 3 P 3:24

RECEIVED  
DLM AZ STATE OFFICE

RECORDERS MEMO: LEGIBILITY  
QUESTIONABLE FOR GOOD REPRODUCTION

When Recorded Return To:  
Frederick C. Bauman, Esq.  
6440 Sky Pointe Dr., Ste 140-149  
Las Vegas, NV 89131



**LOCATION NOTICE FOR LODE MINING CLAIM**

**NOTICE IS HEREBY GIVEN** that the **LADY ALDE #2** lode mining claim has been located by Middle Verde Development Co., LLC, an Arizona limited liability company with an address of 6440 Sky Pointe Dr., Ste 140-149, Las Vegas, NV 89131. The general course of the claim is northeast and southwest. It is situated in the Big Bug Mining District, Yavapai County, Arizona. The claim is approximately 1,500 feet in length and 600 feet in width, and is in the shape of a parallelogram. This claim runs from the location monument on which this location notice is posted approximately 1,480 feet in a southwesterly direction to the southwest end line and 20 feet in a northeasterly direction to the northeast end line. The claim excludes any portion of State Ground located within said boundaries. This claim is marked by six monuments, one at each corner and one at the center of each end line of the claim. The location monument on which this notice is posted is situated within Section 20, Township 13N, Range 1E, Gila and Salt River Base and Meridian, Arizona and this claim encompasses all or a portion of the following quarter section(s), Township(s) and Range(s): NW ¼ and SW ¼ of Section 20, T13N, R1E, Gila and Salt River Base and Meridian, Arizona. The locality of this claim with reference to some natural object or permanent monument and additional information (if any) concerning its locality are as follows: NW corner of the claim is approximately 2,315 feet S and 1,315 feet E from the NW corner of Section 20, T13N, R1E, G&SRB&M, Arizona.

**DATED AND POSTED** on the ground this 15 day of December 2013.

**MIDDLE VERDE DEVELOPMENT CO., LLC**

By Frederick C Bauman  
Frederick C Bauman, Manager and Agent

ANNEX 25634

RECEIVED  
DLN AZ STATE OFFICE  
2014 FEB - 3 P 3:24  
PHOENIX, ARIZONA

MAP - Lookout, Kit Carson and

Lady Alde Silver Claims

Name of Claim: Lady Alde # 2

Type of Claim: Lode Claim

Location monument is located in Section 20

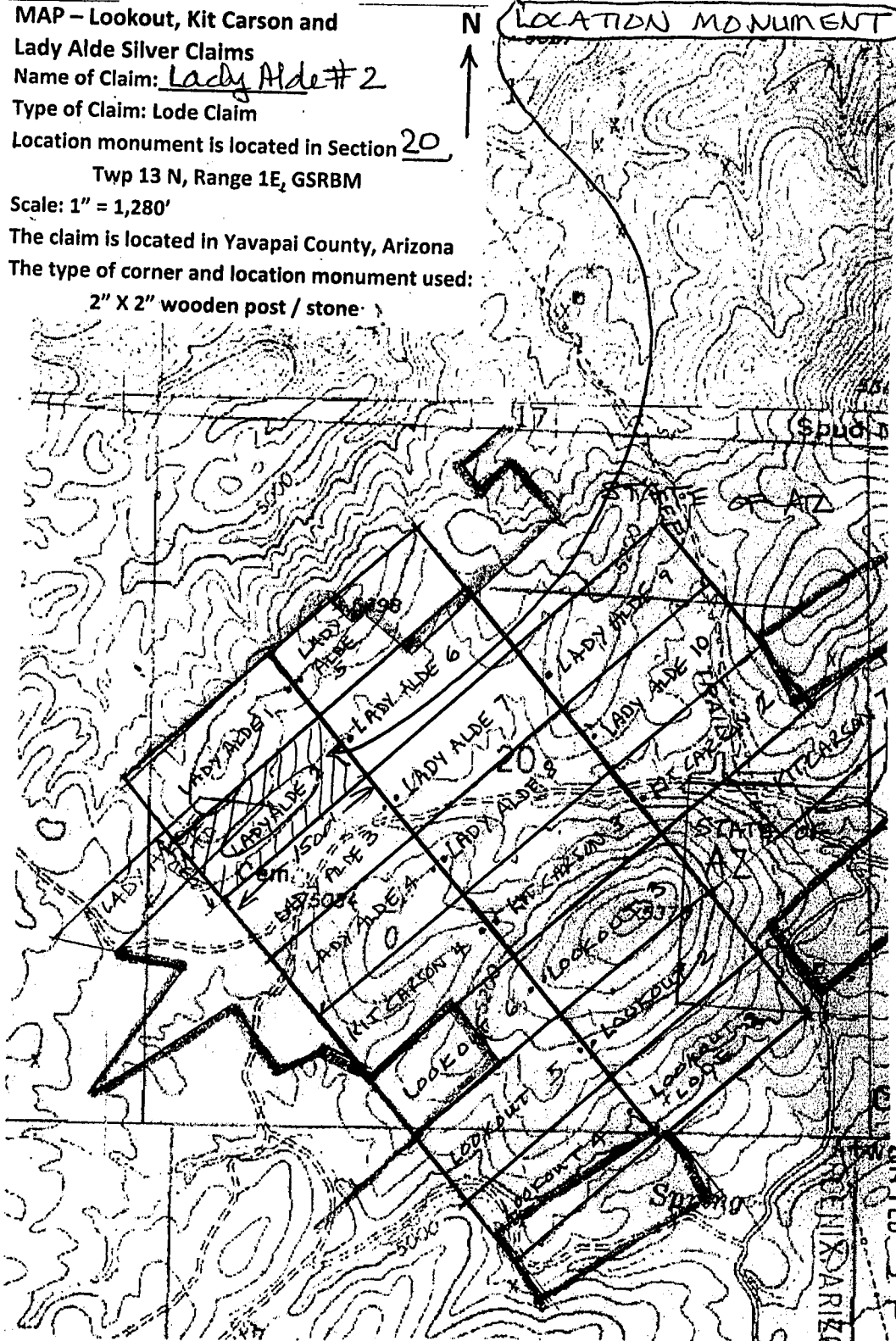
Twp 13 N, Range 1E, GSRBM

Scale: 1" = 1,280'

The claim is located in Yavapai County, Arizona

The type of corner and location monument used:

2" X 2" wooden post / stone



AMC 4 26634

RECEIVED  
BLM AZ STATE OFFICE

2011 FEB -3 P 3:24

RECORDERS MEMO: LEGIBILITY  
QUESTIONABLE FOR GOOD REPRODUCTION



When Recorded Return To:  
Frederick C. Bauman, Esq.  
6440 Sky Pointe Dr., Ste 140-149  
Las Vegas, NV 89131



**LOCATION NOTICE FOR LODE MINING CLAIM**

**NOTICE IS HEREBY GIVEN** that the **LADY ALDE #3** lode mining claim has been located by Middle Verde Development Co., LLC, an Arizona limited liability company with an address of 6440 Sky Pointe Dr., Ste 140-149, Las Vegas, NV 89131. The general course of the claim is northeast and southwest. It is situated in the Big Bug Mining District, Yavapai County, Arizona. The claim is approximately 1,500 feet in length and 600 feet in width, and is in the shape of a parallelogram. This claim runs from the location monument on which this location notice is posted approximately 1,480 feet in a southwesterly direction to the southwest end line and 20 feet in a northeasterly direction to the northeast end line. The claim excludes any portion of State Ground located within said boundaries. This claim is marked by six monuments, one at each corner and one at the center of each end line of the claim. The location monument on which this notice is posted is situated within Section 20, Township 13N, Range 1E, Gila and Salt River Base and Meridian, Arizona and this claim encompasses all or a portion of the following quarter section(s), Township(s) and Range(s): NW ¼ and SW ¼ of Section 20, T13N, R1E, Gila and Salt River Base and Meridian, Arizona. The locality of this claim with reference to some natural object or permanent monument and additional information (if any) concerning its locality are as follows: NE corner of the claim is approximately 2,305 feet N and 2,080 feet E from the SW corner of Section 20, T13N, R1E, G&SRB&M, Arizona.

**DATED AND POSTED** on the ground this 15 day of December 2013.

**MIDDLE VERDE DEVELOPMENT CO., LLC**

By Frederick C Bauman  
Frederick C Bauman, Manager and Agent

ALIC 425635

RECEIVED  
OLM AT STATE OFFICE  
2014 FEB - 3 P 3: 24  
PHOENIX, ARIZONA

MAP - Lookout, Kit Carson and  
Lady Alde Silver Claims

Name of Claim: Lady Alde #3

Type of Claim: Lode Claim

Location monument is located in Section 20

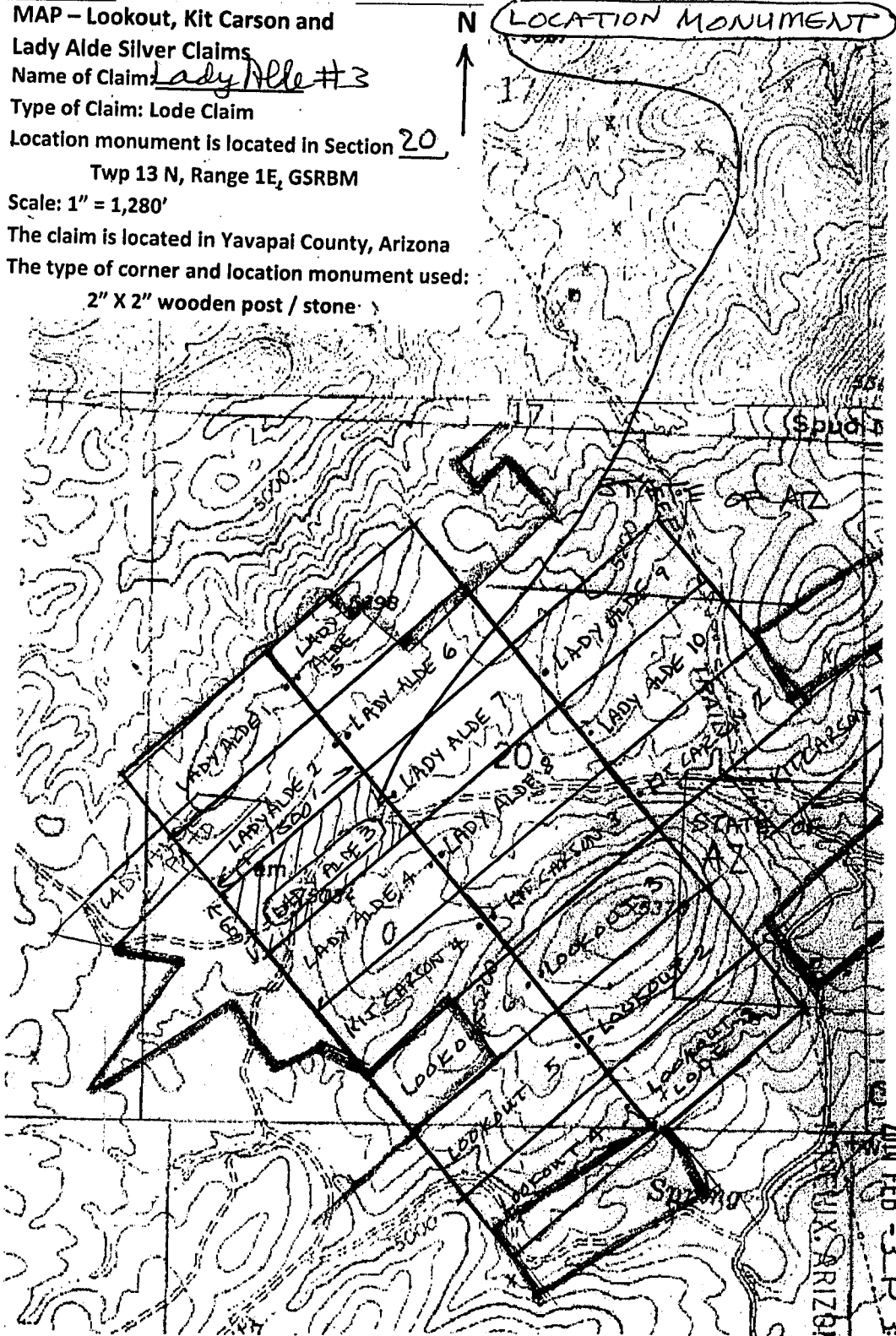
Twp 13 N, Range 1E, GSRBM

Scale: 1" = 1,280'

The claim is located in Yavapai County, Arizona

The type of corner and location monument used:

2" X 2" wooden post / stone



AL1004255635

RECEIVED  
BLM AZ STATE OFFICE

JULY FEB -3 P 3 24

RECORDERS MEMO: LEGIBILITY  
QUESTIONABLE FOR GOOD REPRODUCTION



When Recorded Return To:  
Frederick C. Bauman, Esq.  
6440 Sky Pointe Dre., Ste 140-149  
Las Vegas, NV 89131

**LOCATION NOTICE FOR LODE MINING CLAIM**

**NOTICE IS HEREBY GIVEN** that the **LADY ALDE #4** lode mining claim has been located by Middle Verde Development Co., LLC, an Arizona limited liability company with an address of 6440 Sky Pointe Dr., Ste 140-149, Las Vegas, NV 89131. The general course of the claim is northeast and southwest. It is situated in the Big Bug Mining District, Yavapai County, Arizona. The claim is approximately 1,500 feet in length and 600 feet in width, and is in the shape of a parallelogram. This claim runs from the location monument on which this location notice is posted approximately 1,480 feet in a southwesterly direction to the southwest end line and 20 feet in a northeasterly direction to the northeast end line. The claim excludes any portion of State Ground located within said boundaries. This claim is marked by six monuments, one at each corner and one at the center of each end line of the claim. The location monument on which this notice is posted is situated within Section 20, Township 13N, Range 1E, Gila and Salt River Base and Meridian, Arizona and this claim encompasses all or a portion of the following quarter section(s), Township(s) and Range(s): SW ¼ of Section 20, T13N, R1E, Gila and Salt River Base and Meridian, Arizona. The locality of this claim with reference to some natural object or permanent monument and additional information (if any) concerning its locality are as follows: NW corner of the claim is approximately 2,305 feet N and 2,080 feet E from the SW corner of Section 20, T13N, R1E, G&SRB&M, Arizona.

**DATED AND POSTED** on the ground this 15 day of December, 2013.

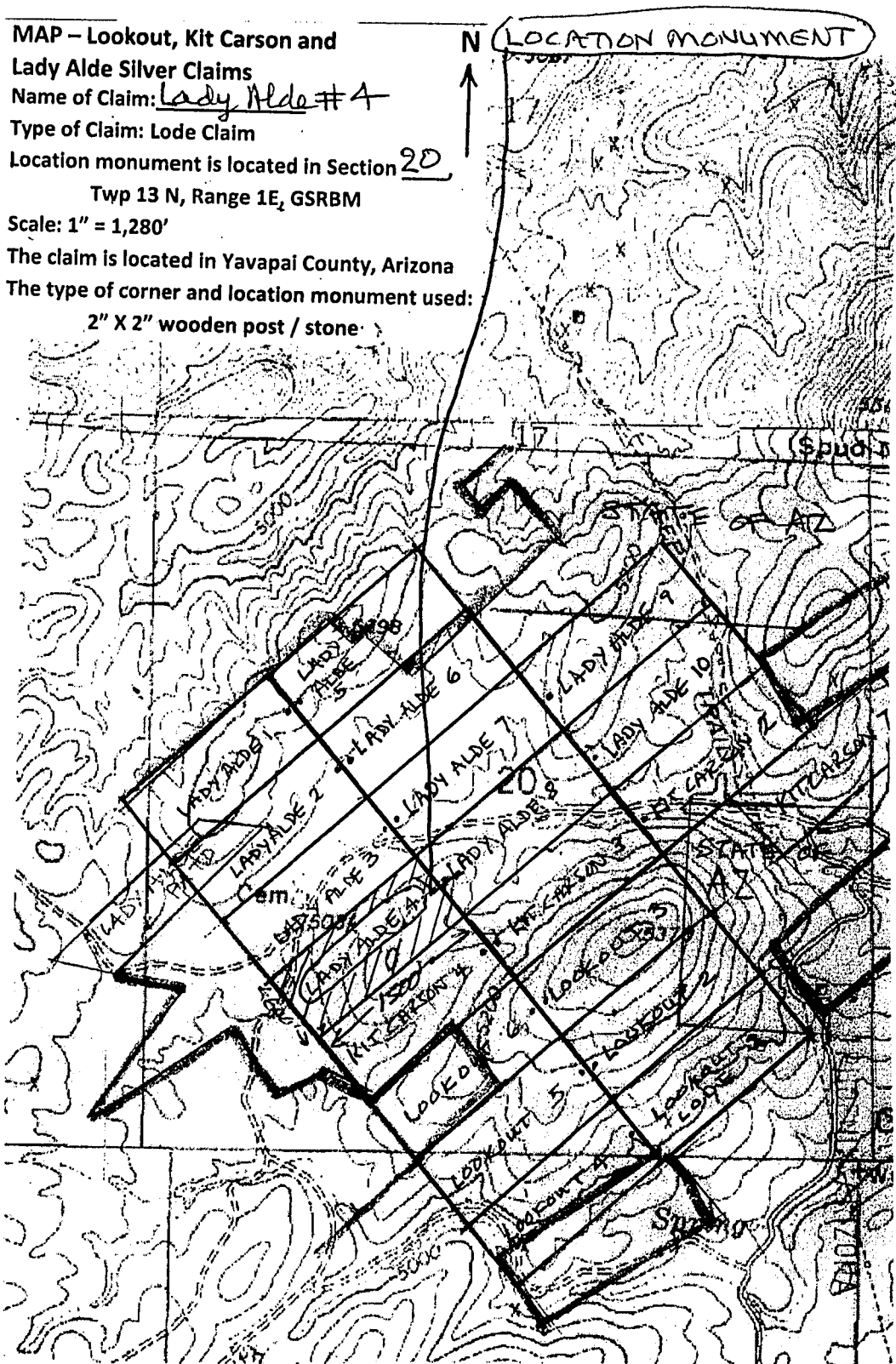
**MIDDLE VERDE DEVELOPMENT CO., LLC**

By Frederick C Bauman  
Frederick C Bauman, Manager and Agent

AL100426535

RECEIVED  
BLM #7 STATE OFFICE  
2014 FEB - 3 P 3: 25  
PHOENIX, ARIZONA

MAP - Lookout, Kit Carson and  
 Lady Alde Silver Claims  
 Name of Claim: Lady Alde # 4  
 Type of Claim: Lode Claim  
 Location monument is located in Section 20  
 Twp 13 N, Range 1E, GSRBM  
 Scale: 1" = 1,280'  
 The claim is located in Yavapai County, Arizona  
 The type of corner and location monument used:  
 2" X 2" wooden post / stone



AMC 425636

2016 FEB - 3 P 3: 25

RECEIVED  
BLM AZ STATE OFFICE

RECORDERS MEMO: LEGIBILITY  
QUESTIONABLE FOR GOOD REPRODUCTION



When Recorded Return To:  
Frederick C. Bauman, Esq.  
6440 Sky Pointe Dr., Ste 140-149  
Las Vegas, NV 89131

**LOCATION NOTICE FOR LODE MINING CLAIM**

**NOTICE IS HEREBY GIVEN** that the **LADY ALDE #5** lode mining claim has been located by Middle Verde Development Co., LLC, an Arizona limited liability company with an address of 6440 Sky Pointe Dr., Ste 140-149, Las Vegas, NV 89131. The general course of the claim is northeast and southwest. It is situated in the Big Bug Mining District, Yavapai County, Arizona. The claim is approximately 1,500 feet in length and 600 feet in width, and is in the shape of a parallelogram. This claim runs from the location monument on which this location notice is posted approximately 20 feet in a southwesterly direction to the southwest end line and 1,480 feet in a northeasterly direction to the northeast end line. The claim excludes any portion of State Ground located within said boundaries. This claim is marked by six monuments, one at each corner and one at the center of each end line of the claim. The location monument on which this notice is posted is situated within Section 20, Township 13N, Range 1E, Gila and Salt River Base and Meridian, Arizona and this claim encompasses all or a portion of the following quarter section(s), Township(s) and Range(s): NW ¼ of Section 20, T13N, R1E, Gila and Salt River Base and Meridian, Arizona. The locality of this claim with reference to some natural object or permanent monument and additional information (if any) concerning its locality are as follows: SE corner of the claim is approximately 2,315 feet S and 1,315 feet E from the NW corner of Section 20, T13N, R1E, G&SRB&M, Arizona.

**DATED AND POSTED** on the ground this 15 day of December, 2013.

**MIDDLE VERDE DEVELOPMENT CO., LLC**

By Frederick C Bauman  
Frederick C Bauman, Manager and Agent

RECEIVED  
DLM AZ STATE OFFICE  
2014 FEB - 3 P 3: 25  
PHOENIX, ARIZONA

AMC425637

MAP - Lookout, Kit Carson and

Lady Alde Silver Claims

Name of Claim: Lady Alde #5

Type of Claim: Lode Claim

Location monument is located in Section 20

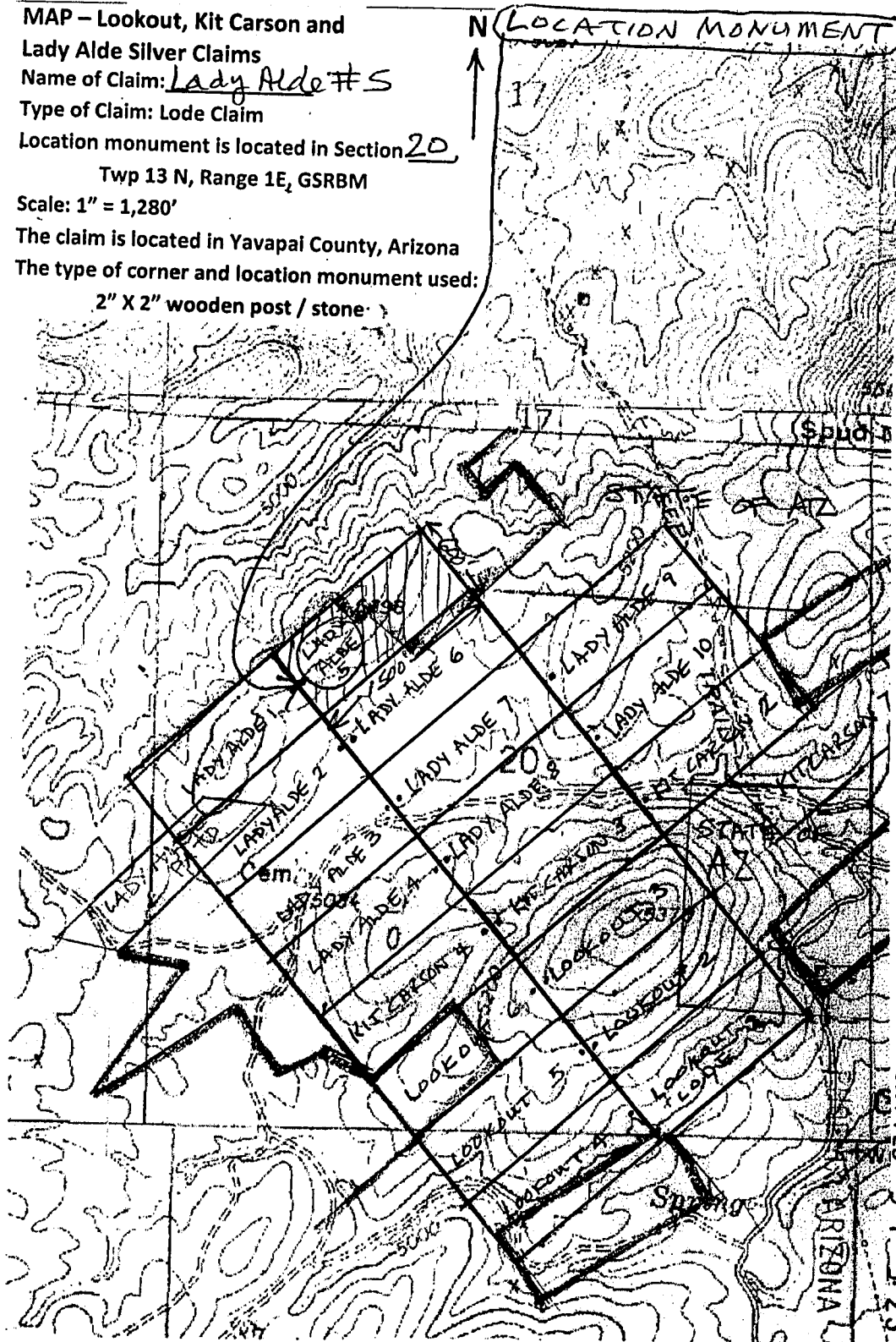
Twp 13 N, Range 1E, GSRBM

Scale: 1" = 1,280'

The claim is located in Yavapai County, Arizona

The type of corner and location monument used:

2" X 2" wooden post / stone



2010 FEB - 3 P. 3: 25

RECEIVED  
BLM AZ STATE OFFICE

AR00025537

RECORDERS MEMO: LEGIBILITY  
QUESTIONABLE FOR GOOD REPRODUCTION

When Recorded Return To:  
Frederick C. Bauman, Esq.  
6440 Sky Pointe Dr., Ste 140-149  
Las Vegas, NV 89131



**LOCATION NOTICE FOR LODE MINING CLAIM**

**NOTICE IS HEREBY GIVEN** that the **LADY ALDE #6** lode mining claim has been located by Middle Verde Development Co., LLC, an Arizona limited liability company with an address of 6440 Sky Pointe Dr., Ste 140-149, Las Vegas, NV 89131. The general course of the claim is northeast and southwest. It is situated in the Big Bug Mining District, Yavapai County, Arizona. The claim is approximately 1,500 feet in length and 600 feet in width, and is in the shape of a parallelogram. This claim runs from the location monument on which this location notice is posted approximately 20 feet in a southwesterly direction to the southwest end line and 1,480 feet in a northeasterly direction to the northeast end line. The claim excludes any portion of State Ground located within said boundaries. This claim is marked by six monuments, one at each corner and one at the center of each end line of the claim. The location monument on which this notice is posted is situated within Section 20, Township 13N, Range 1E, Gila and Salt River Base and Meridian, Arizona and this claim encompasses all or a portion of the following quarter section(s), Township(s) and Range(s): NW ¼ of Section 20, T13N, R1E, Gila and Salt River Base and Meridian, Arizona. The locality of this claim with reference to some natural object or permanent monument and additional information (if any) concerning its locality are as follows: SW corner of the claim is approximately 2,315 feet S and 1,315 feet E from the NW corner of Section 20, T13N, R1E, G&SRB&M, Arizona.

**DATED AND POSTED** on the ground this 15 day of December, 2013.

**MIDDLE VERDE DEVELOPMENT CO., LLC**

By Frederick C Bauman  
Frederick C Bauman, Manager and Agent

AL10042563P

RECEIVED  
BLM AZ STATE OFFICE  
2014 FEB - 3 P 3: 25  
PHOENIX, ARIZONA

MAP - Lookout, Kit Carson and

Lady Alde Silver Claims

Name of Claim: Lady Alde # 6

Type of Claim: Lode Claim

Location monument is located in Section 20,

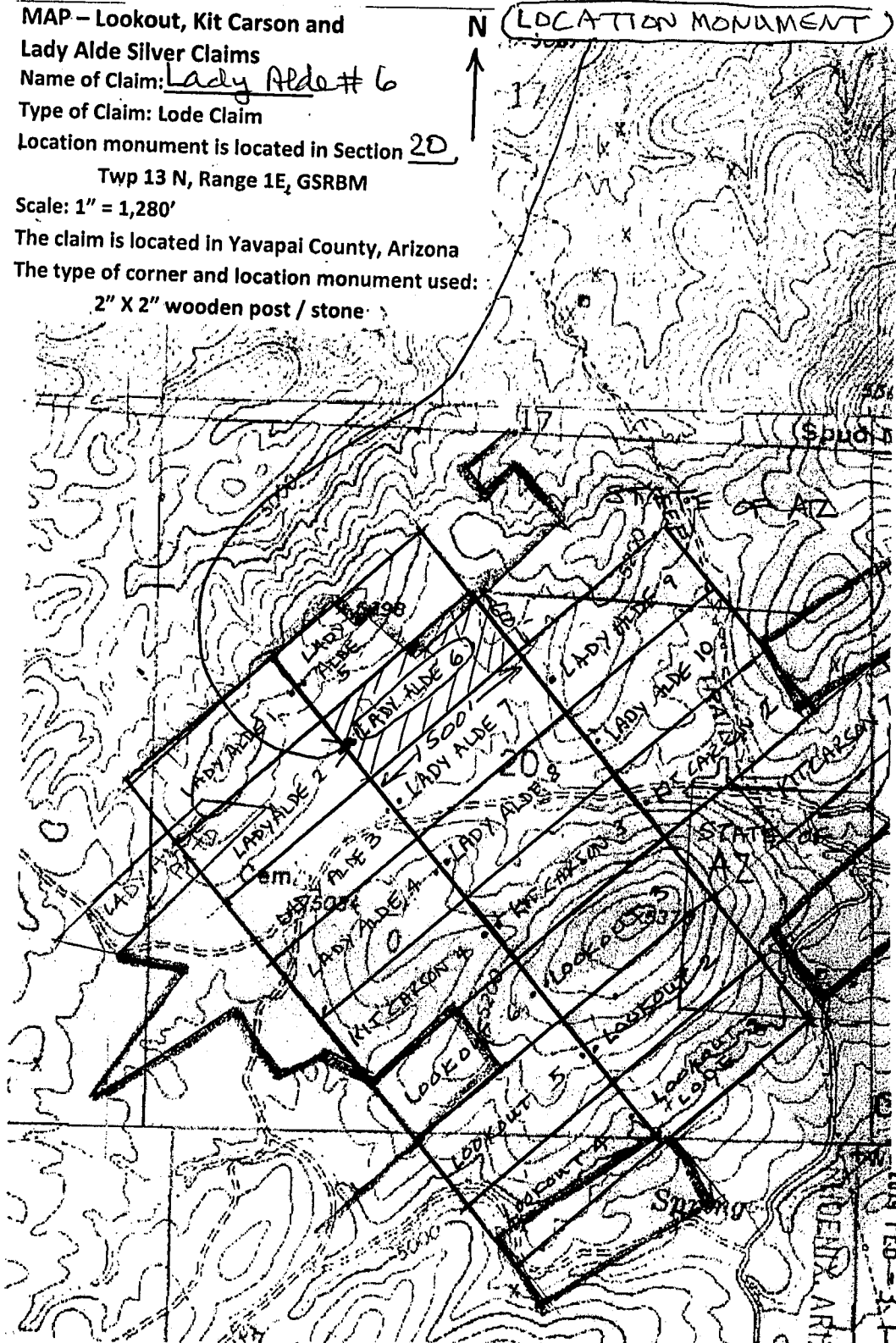
Twp 13 N, Range 1E, GSRBM

Scale: 1" = 1,280'

The claim is located in Yavapai County, Arizona

The type of corner and location monument used:

2" X 2" wooden post / stone



AM0926638

2014 FEB - 3 P 3 2

RECEIVED  
ELM AT SPLIT OFFICE

RECORDERS MEMO: LEGIBILITY  
QUESTIONABLE FOR GOOD REPRODUCTION



When Recorded Return To:  
Frederick C. Bauman, Esq.  
6440 Sky Pointe Dr., Ste 140-149  
Las Vegas, NV 89131



**LOCATION NOTICE FOR LODE MINING CLAIM**

**NOTICE IS HEREBY GIVEN** that the **LADY ALDE #7** lode mining claim has been located by Middle Verde Development Co., LLC, an Arizona limited liability company with an address of 6440 Sky Pointe Dr., Ste 140-149, Las Vegas, NV 89131. The general course of the claim is northeast and southwest. It is situated in the Big Bug Mining District, Yavapai County, Arizona. The claim is approximately 1,500 feet in length and 600 feet in width, and is in the shape of a parallelogram. This claim runs from the location monument on which this location notice is posted approximately 20 feet in a southwesterly direction to the southwest end line and 1,480 feet in a northeasterly direction to the northeast end line. The claim excludes any portion of State Ground located within said boundaries. This claim is marked by six monuments, one at each corner and one at the center of each end line of the claim. The location monument on which this notice is posted is situated within Section 20, Township 13N, Range 1E, Gila and Salt River Base and Meridian, Arizona and this claim encompasses all or a portion of the following quarter section(s), Township(s) and Range(s): NE ¼, NW ¼ and SW ¼ of Section 20, T13N, R1E, Gila and Salt River Base and Meridian, Arizona. The locality of this claim with reference to some natural object or permanent monument and additional information (if any) concerning its locality are as follows: SE corner of the claim is approximately 2,305 feet N and 2,080 feet E from the SW corner of Section 20, T13N, R1E, G&SRB&M, Arizona.

**DATED AND POSTED** on the ground this 15 day of December, 2013.

**MIDDLE VERDE DEVELOPMENT CO., LLC**

By Frederick C Bauman  
Frederick C Bauman, Manager and Agent

AN0421629

RECEIVED  
DLM AT STATE OFFICE  
2014 FEB -3 P 3:25  
PHOENIX, ARIZONA

MAP - Lookout, Kit Carson and  
Lady Alde Silver Claims

Name of Claim: Lady Alde # 7

Type of Claim: Lode Claim

Location monument is located in Section 20

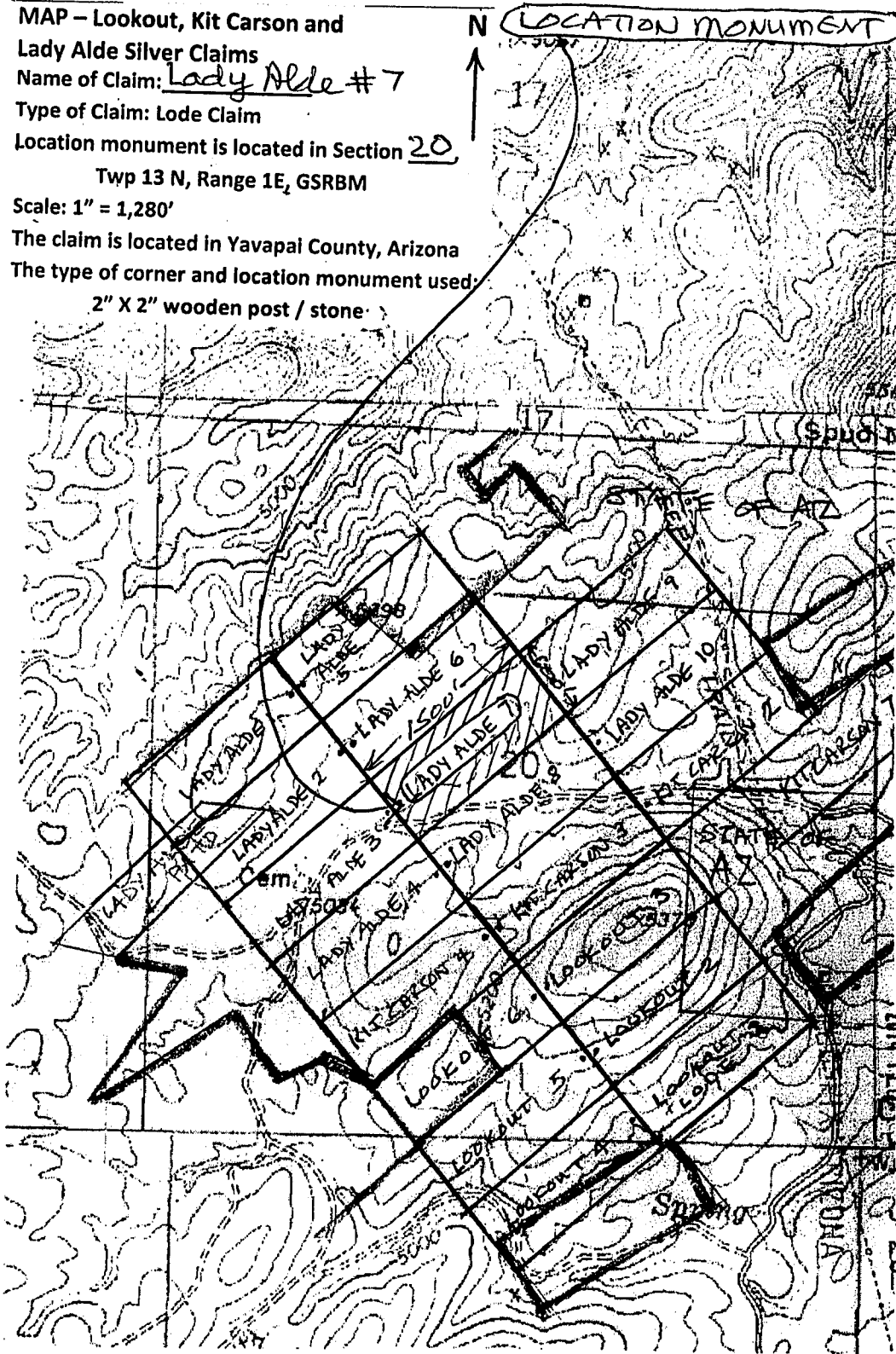
Twp 13 N, Range 1E, GSRBM

Scale: 1" = 1,280'

The claim is located in Yavapai County, Arizona

The type of corner and location monument used:

2" X 2" wooden post / stone



2019 FEB 23 P 3 25

RECEIVED  
BLM AZ STATE OFFICE

AH0425639

RECORDERS MEMO: LEGIBILITY  
QUESTIONABLE FOR GOOD REPRODUCTION

When Recorded Return To:  
Frederick C. Bauman, Esq.  
6440 Sky Pointe Dr., Ste 140-149  
Las Vegas, NV 89131

**LOCATION NOTICE FOR LODE MINING CLAIM**

**NOTICE IS HEREBY GIVEN** that the **LADY ALDE #8** lode mining claim has been located by Middle Verde Development Co., LLC, an Arizona limited liability company with an address of 6440 Sky Pointe Dr., Ste 140-149, Las Vegas, NV 89131. The general course of the claim is northeast and southwest. It is situated in the Big Bug Mining District, Yavapai County, Arizona. The claim is approximately 1,500 feet in length and 600 feet in width, and is in the shape of a parallelogram. This claim runs from the location monument on which this location notice is posted approximately 20 feet in a southwesterly direction to the southwest end line and 1,480 feet in a northeasterly direction to the northeast end line. The claim excludes any portion of State Ground located within said boundaries. This claim is marked by six monuments, one at each corner and one at the center of each end line of the claim. The location monument on which this notice is posted is situated within Section 20, Township 13N, Range 1E, Gila and Salt River Base and Meridian, Arizona and this claim encompasses all or a portion of the following quarter section(s), Township(s) and Range(s): NE ¼, NW ¼, SW ¼ and SE ¼ of Section 20, T13N, R1E, Gila and Salt River Base and Meridian, Arizona. The locality of this claim with reference to some natural object or permanent monument and additional information (if any) concerning its locality are as follows: SW corner of the claim is approximately 2,305 feet N and 2,080 feet E from the SW corner of Section 20, T13N, R1E, G&SRB&M, Arizona.

**DATED AND POSTED** on the ground this 15 day of December, 2013.

**MIDDLE VERDE DEVELOPMENT CO., LLC**

By Frederick C Bauman  
Frederick C Bauman, Manager and Agent

AM0425640

RECEIVED  
BLM AZ STATE OFFICE  
2014 FEB - 3 P 3: 25  
PHOENIX, ARIZONA

MAP - Lookout, Kit Carson and

Lady Alde Silver Claims

Name of Claim: Lady Alde #8

Type of Claim: Lode Claim

Location monument is located in Section 20

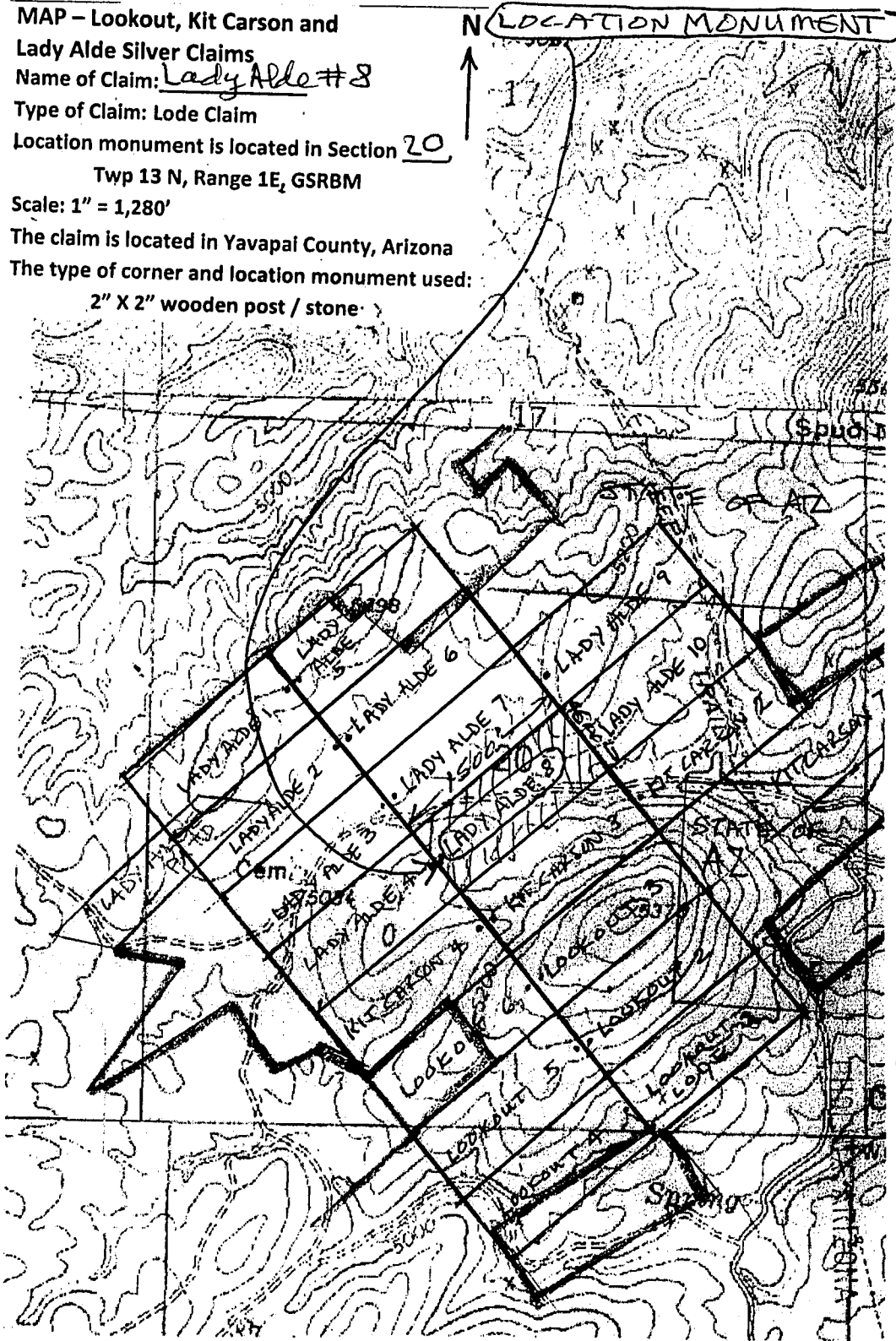
Twp 13 N, Range 1E, GSRBM

Scale: 1" = 1,280'

The claim is located in Yavapai County, Arizona

The type of corner and location monument used:

2" X 2" wooden post / stone



AMCH256649

2014 FEB - 3 P 3: 25

RECEIVED  
BLM AZ STATE OFFICE

RECORDERS MEMO: LEGIBILITY  
QUESTIONABLE FOR GOOD REPRODUCTION

When Recorded Return To:  
Frederick C. Bauman, Esq.  
6440 Sky Pointe Dr., Ste 140-149  
Las Vegas, NV 89131



### LOCATION NOTICE FOR LODE MINING CLAIM

**NOTICE IS HEREBY GIVEN** that the **LADY ALDE #9** lode mining claim has been located by Middle Verde Development Co., LLC, an Arizona limited liability company with an address of 6440 Sky Pointe Dr., Ste 140-149, Las Vegas, NV 89131. The general course of the claim is northeast and southwest. It is situated in the Big Bug Mining District, Yavapai County, Arizona. The claim is approximately 1,500 feet in length and 600 feet in width, and is in the shape of a parallelogram. This claim runs from the location monument on which this location notice is posted approximately 20 feet in a southwesterly direction to the southwest end line and 1,480 feet in a northeasterly direction to the northeast end line. *The claim excludes any portion of State Ground located within said boundaries.* This claim is marked by six monuments, one at each corner and one at the center of each end line of the claim. The location monument on which this notice is posted is situated within Section 20, Township 13N, Range 1E, Gila and Salt River Base and Meridian, Arizona and this claim encompasses all or a portion of the following quarter section(s), Township(s) and Range(s): NE ¼ and NW ¼ of Section 20, T13N, R1E, Gila and Salt River Base and Meridian, Arizona. The locality of this claim with reference to some natural object or permanent monument and additional information (if any) concerning its locality are as follows: SE corner of the claim is approximately 2,625 feet S and 2,415 feet W from the NE corner of Section 20, T13N, R1E, G&SRB&M, Arizona.

**DATED AND POSTED** on the ground this 15 day of December, 2013.

**MIDDLE VERDE DEVELOPMENT CO., LLC**

By Frederick C Bauman  
Frederick C Bauman, Manager and Agent

AM10425541

RECEIVED  
BLM AT STORE OFFICE  
2014 FEB - 3 P 3: 25  
PHOENIX, ARIZONA

MAP - Lookout, Kit Carson and

Lady Alde Silver Claims

Name of Claim: Lady Alde #9

Type of Claim: Lode Claim

Location monument is located in Section 20

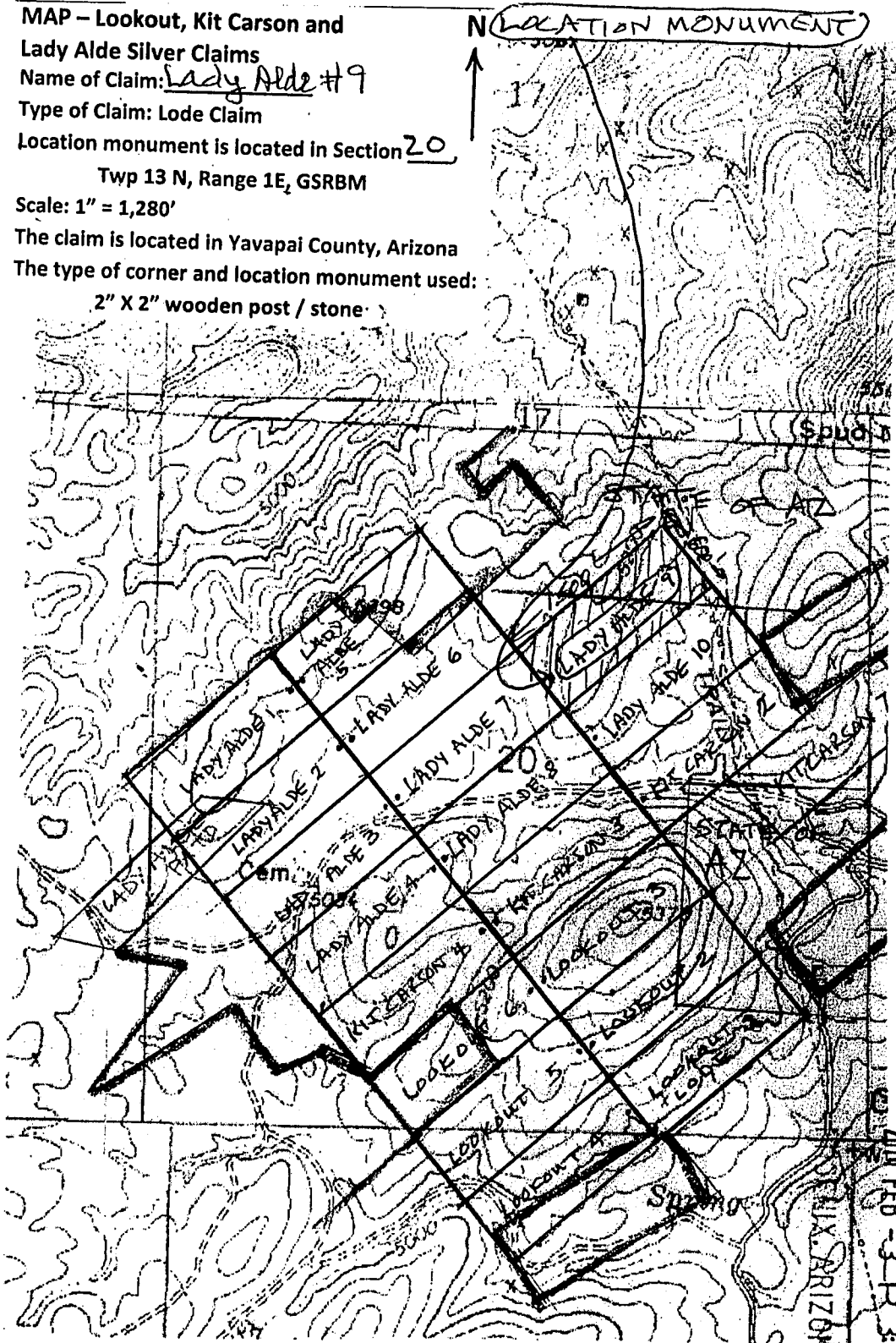
Twp 13 N, Range 1E, GSRBM

Scale: 1" = 1,280'

The claim is located in Yavapai County, Arizona

The type of corner and location monument used:

2" X 2" wooden post / stone



110426641

2019 FEB -3 P 3: 25

RECEIVED  
DLM AZ STATE OFFICE

RECORDERS MEMO: LEGIBILITY  
QUESTIONABLE FOR GOOD REPRODUCTION

When Recorded Return To:  
Frederick C. Bauman, Esq.  
6440 Sky Pointe Dr., Ste 140-149  
Las Vegas, NV 89131



**LOCATION NOTICE FOR LODE MINING CLAIM**

**NOTICE IS HEREBY GIVEN** that the **LADY ALDE #10** lode mining claim has been located by Middle Verde Development Co., LLC, an Arizona limited liability company with an address of 6440 Sky Pointe Dr., Ste 140-149, Las Vegas, NV 89131. The general course of the claim is northeast and southwest. It is situated in the Big Bug Mining District, Yavapai County, Arizona. The claim is approximately 1,500 feet in length and 600 feet in width, and is in the shape of a parallelogram. This claim runs from the location monument on which this location notice is posted approximately 20 feet in a southwesterly direction to the southwest end line and 1,480 feet in a northeasterly direction to the northeast end line. *The claim excludes any portion of State Ground located within said boundaries.* This claim is marked by six monuments, one at each corner and one at the center of each end line of the claim. The location monument on which this notice is posted is situated within Section 20, Township 13N, Range 1E, Gila and Salt River Base and Meridian, Arizona and this claim encompasses all or a portion of the following quarter section(s), Township(s) and Range(s): NE ¼ and SE ¼ of Section 20, T13N, R1E, Gila and Salt River Base and Meridian, Arizona. The locality of this claim with reference to some natural object or permanent monument and additional information (if any) concerning its locality are as follows: SW corner of the claim is approximately 2,625 feet S and 2,415 feet W from the NE corner of Section 20, T13N, R1E, G&SRB&M, Arizona.

**DATED AND POSTED** on the ground this 15 day of December, 2013.

**MIDDLE VERDE DEVELOPMENT CO., LLC**

By Frederick C. Bauman  
Frederick C Bauman, Manager and Agent

RECEIVED  
BLM AZ STATE OFFICE  
2014 FEB -3 P 3:25  
PHOENIX, ARIZONA

AN0425542

MAP - Lookout, Kit Carson and

Lady Alde Silver Claims

Name of Claim: Lady Alde # 10

Type of Claim: Lode Claim

Location monument is located in Section 20,

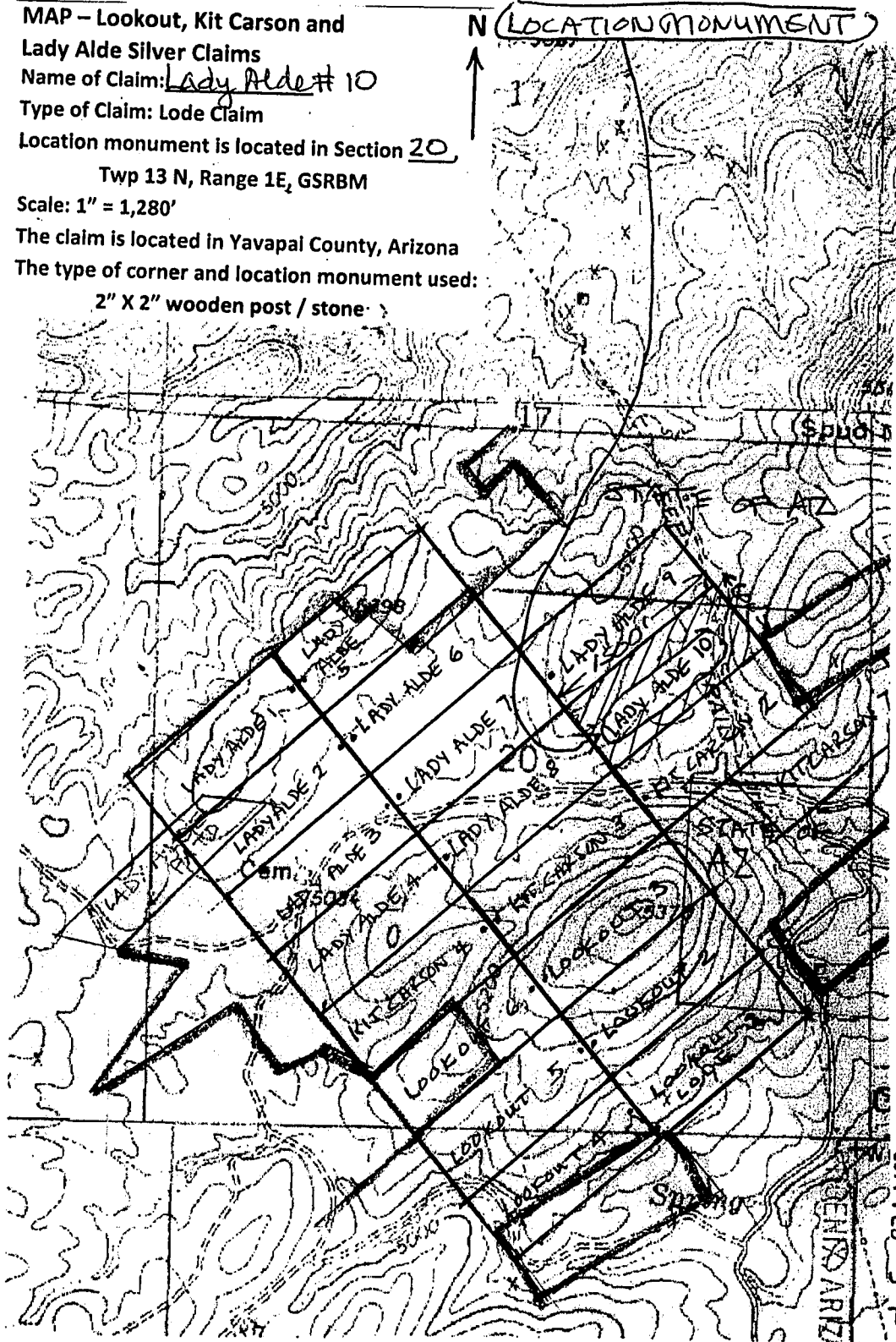
Twp 13 N, Range 1E, GSRBM

Scale: 1" = 1,280'

The claim is located in Yavapai County, Arizona

The type of corner and location monument used:

2" X 2" wooden post / stone



AINOU26642

2014 FEB -3 P 3:26

RECEIVED  
BLM AZ STATE OFFICE

RECORDERS MEMO: LEGIBILITY  
QUESTIONABLE FOR GOOD REPRODUCTION



When Recorded Return To:  
Frederick C. Bauman, Esq.  
6440 Sky Pointe Dr., Ste 140-149  
Las Vegas, NV 89131



### LOCATION NOTICE FOR LODE MINING CLAIM

**NOTICE IS HEREBY GIVEN** that the **LOOKOUT#2** lode mining claim has been located by Middle Verde Development Co., LLC, an Arizona limited liability company with an address of 6440 Sky Pointe Dr., Ste 140-149, Las Vegas, NV 89131. The general course of the claim is northeast and southwest. It is situated in the Big Bug Mining District, Yavapai County, Arizona. The claim is approximately 1,500 feet in length and 600 feet in width, and is in the shape of a parallelogram. This claim runs from the location monument on which this location notice is posted approximately 20 feet in a southwesterly direction to the southwest end line and 1,480 feet in a northeasterly direction to the northeast end line. The claim excludes any portion of State Ground located within said boundaries. This claim is marked by six monuments, one at each corner and one at the center of each end line of the claim. The location monument on which this notice is posted is situated within Section 20, Township 13N, Range 1E, Gila and Salt River Base and Meridian, Arizona and this claim encompasses all or a portion of the following quarter section(s), Township(s) and Range(s): SE ¼ of Section 20, T13N, R1E, Gila and Salt River Base and Meridian, Arizona. The locality of this claim with reference to some natural object or permanent monument and additional information (if any) concerning its locality are as follows: SW corner of the claim is approximately 905 feet N and 2,500 feet W from the SE corner of Section 20, T13N, R1E, G&SRB&M, Arizona.

**DATED AND POSTED** on the ground this 15 day of December, 2013.

**MIDDLE VERDE DEVELOPMENT CO., LLC**

By Frederick C Bauman  
Frederick C Bauman, Manager and Agent

RECEIVED  
RLM AZ STATE OFFICE  
2014 FEB - 3 P 3:26  
PHOENIX, ARIZONA

1110426643

MAP - Lookout, Kit Carson and

Lady Alde Silver Claims

Name of Claim: Lookout # 2

Type of Claim: Lode Claim

Location monument is located in Section 20

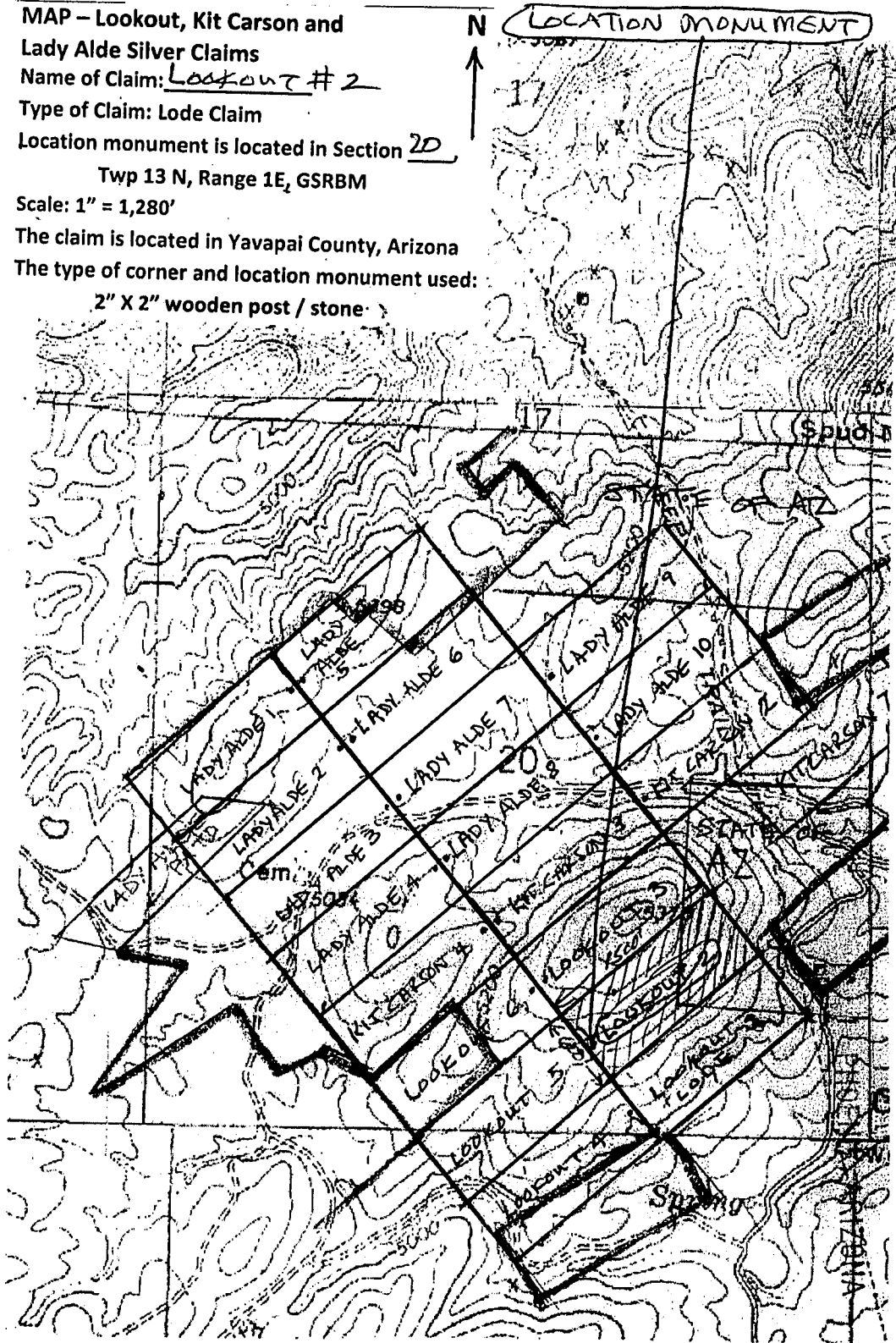
Twp 13 N, Range 1E, GSRBM

Scale: 1" = 1,280'

The claim is located in Yavapai County, Arizona

The type of corner and location monument used:

2" X 2" wooden post / stone



ARHC026693

2014 FEB - 3 P 3: 26

RECEIVED  
BLM AZ STATE OFFICE

RECORDERS MEMO: LEGIBILITY  
QUESTIONABLE FOR GOOD REPRODUCTION

When Recorded Return To:  
Frederick C. Bauman, Esq.  
6440 Sky Pointe Dr., Ste 140-149  
Las Vegas, NV 89131



**LOCATION NOTICE FOR LODE MINING CLAIM**

**NOTICE IS HEREBY GIVEN** that the **LOOKOUT#3** lode mining claim has been located by Middle Verde Development Co., LLC, an Arizona limited liability company with an address of 6440 Sky Pointe Dr., Ste 140-149, Las Vegas, NV 89131. The general course of the claim is northeast and southwest. It is situated in the Big Bug Mining District, Yavapai County, Arizona. The claim is approximately 1,500 feet in length and 600 feet in width, and is in the shape of a parallelogram. This claim runs from the location monument on which this location notice is posted approximately 20 feet in a southwesterly direction to the southwest end line and 1,480 feet in a northeasterly direction to the northeast end line. *The claim excludes any portion of State Ground located within said boundaries.* This claim is marked by six monuments, one at each corner and one at the center of each end line of the claim. The location monument on which this notice is posted is situated within Section 20, Township 13N, Range 1E, Gila and Salt River Base and Meridian, Arizona and this claim encompasses all or a portion of the following quarter section(s), Township(s) and Range(s): SE ¼ of Section 20, T13N, R1E, Gila and Salt River Base and Meridian, Arizona. The locality of this claim with reference to some natural object or permanent monument and additional information (if any) concerning its locality are as follows: SE corner of the claim is approximately 905 feet N and 2,500 feet W from the SE corner of Section 20, T13N, R1E, G&SRB&M, Arizona.

**DATED AND POSTED** on the ground this 15 day of December, 2013.

**MIDDLE VERDE DEVELOPMENT CO., LLC**

By Frederick C Bauman  
Frederick C Bauman, Manager and Agent

RECEIVED  
BLM AZ STATE OFFICE  
2014 FEB -3 P 3:26  
PHOENIX, ARIZONA

APR 11 2014

MAP - Lookout, Kit Carson and  
Lady Alde Silver Claims

Name of Claim: LOOKOUT #3

Type of Claim: Lode Claim

Location monument is located in Section 20,

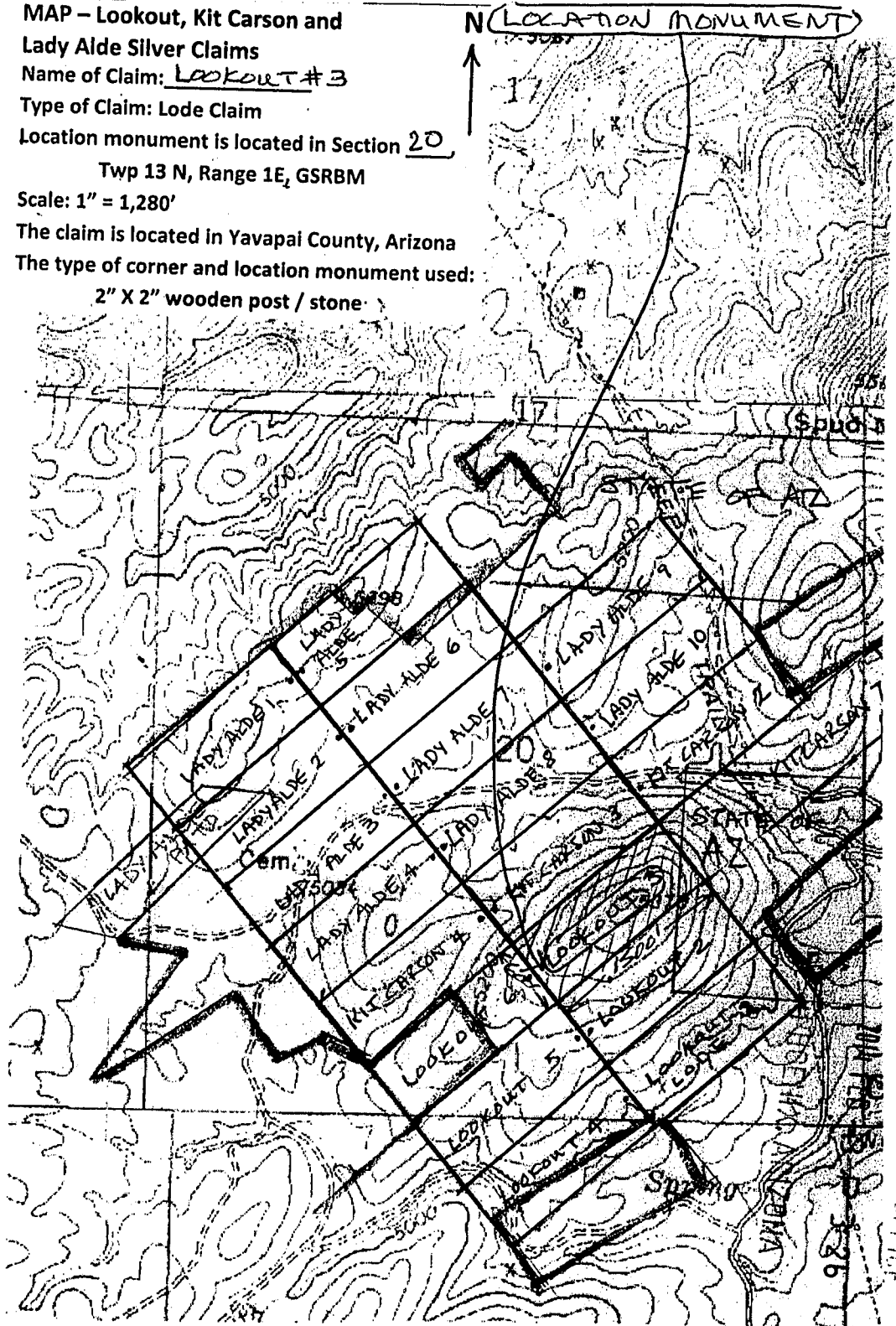
Twp 13 N, Range 1E, GSRBM

Scale: 1" = 1,280'

The claim is located in Yavapai County, Arizona

The type of corner and location monument used:

2" X 2" wooden post / stone



AN0426544

RECEIVED  
BLM AZ STATE OFFICE

RECORDERS MEMO: LEGIBILITY  
QUESTIONABLE FOR GOOD REPRODUCTION

When Recorded Return To:  
Frederick C. Bauman, Esq.  
6440 Sky Pointe Dr., Ste 140-149  
Las Vegas, NV 89131



**LOCATION NOTICE FOR LODE MINING CLAIM**

**NOTICE IS HEREBY GIVEN** that the **LOOKOUT#4** lode mining claim has been located by Middle Verde Development Co., LLC, an Arizona limited liability company with an address of 6440 Sky Pointe Dr., Ste 140-149, Las Vegas, NV 89131. The general course of the claim is northeast and southwest. It is situated in the Big Bug Mining District, Yavapai County, Arizona. The claim is approximately 1,500 feet in length and 600 feet in width, and is in the shape of a parallelogram. This claim runs from the location monument on which this location notice is posted approximately 1,480 feet in a southwesterly direction to the southwest end line and 20 feet in a northeasterly direction to the northeast end line. *The claim excludes any portion of State Ground located within said boundaries.* This claim is marked by six monuments, one at each corner and one at the center of each end line of the claim. The location monument on which this notice is posted is situated within Section 20, Township 13N, Range 1E, Gila and Salt River Base and Meridian, Arizona and this claim encompasses all or a portion of the following quarter section(s), Township(s) and Range(s): SE ¼ of Section 20 and NE ¼ and NW ¼ of Section 29, T13N, R1E, Gila and Salt River Base and Meridian, Arizona. The locality of this claim with reference to some natural object or permanent monument and additional information (if any) concerning its locality are as follows: NW corner of the claim is approximately 435 feet N and 2,035 feet W from the SE corner of Section 20, T13N, R1E, G&SRB&M, Arizona.

**DATED AND POSTED** on the ground this 15 day of December, 2013.

**MIDDLE VERDE DEVELOPMENT CO., LLC**

By Frederick C Bauman  
Frederick C Bauman, Manager and Agent

ANNCH25545

RECEIVED  
BLM AZ STATE OFFICE  
2014 FEB -3 P 3:21  
PHOENIX, ARIZONA

MAP - Lookout, Kit Carson and  
Lady Alde Silver Claims

Name of Claim: Lookout # 4

Type of Claim: Lode Claim

Location monument is located in Section 20,

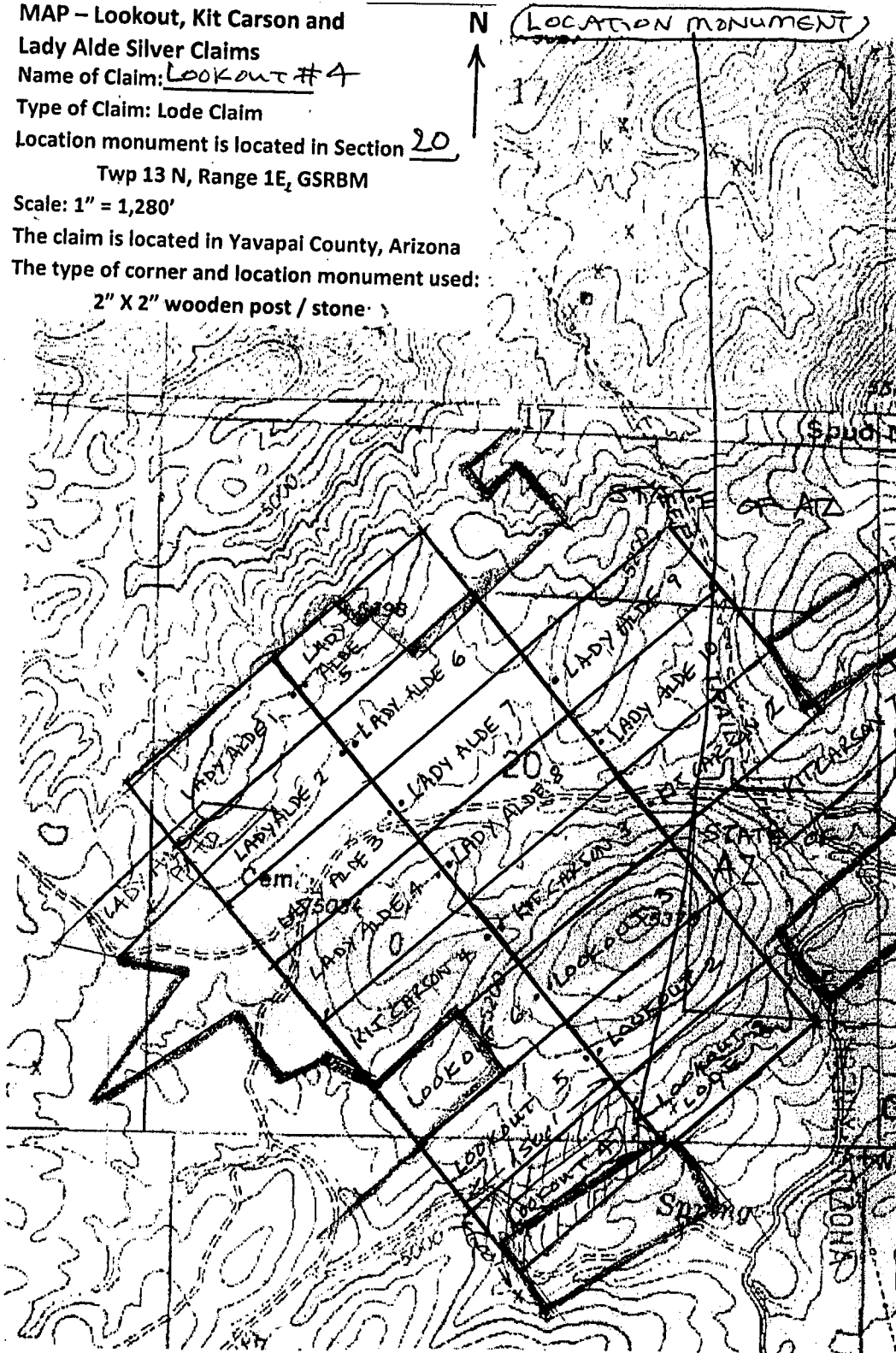
Twp 13 N, Range 1E, GSRBM

Scale: 1" = 1,280'

The claim is located in Yavapai County, Arizona

The type of corner and location monument used:

2" X 2" wooden post / stone



AM0426645

RECEIVED  
CLIMATE STATE OFFICE  
2014 FEB - 3 P 3:21

RECORDERS MEMO: LEGIBILITY  
QUESTIONABLE FOR GOOD REPRODUCTION

When Recorded Return To:  
Frederick C. Bauman, Esq.  
6440 Sky Pointe Dr., Ste 140-149  
Las Vegas, NV 89131



**LOCATION NOTICE FOR LODE MINING CLAIM**

**NOTICE IS HEREBY GIVEN** that the **LOOKOUT#5** lode mining claim has been located by Middle Verde Development Co., LLC, an Arizona limited liability company with an address of 6440 Sky Pointe Dr., Ste 140-149, Las Vegas, NV 89131. The general course of the claim is northeast and southwest. It is situated in the Big Bug Mining District, Yavapai County, Arizona. The claim is approximately 1,500 feet in length and 600 feet in width, and is in the shape of a parallelogram. This claim runs from the location monument on which this location notice is posted approximately 1,480 feet in a southwesterly direction to the southwest end line and 20 feet in a northeasterly direction to the northeast end line. *The claim excludes any portion of State Ground located within said boundaries.* This claim is marked by six monuments, one at each corner and one at the center of each end line of the claim. The location monument on which this notice is posted is situated within Section 20, Township 13N, Range 1E, Gila and Salt River Base and Meridian, Arizona and this claim encompasses all or a portion of the following quarter section(s), Township(s) and Range(s): SW ¼ and SE ¼ of Section 20 and NW ¼ and NE ¼ of Section 29, T13N, R1E, Gila and Salt River Base and Meridian, Arizona. The locality of this claim with reference to some natural object or permanent monument and additional information (if any) concerning its locality are as follows: NW corner of the claim is approximately 905 feet N and 2,500 feet W from the SE corner of Section 20, T13N, R1E, G&SRB&M, Arizona.

**DATED AND POSTED** on the ground this 15 day of December 2013.

**MIDDLE VERDE DEVELOPMENT CO., LLC**

BY Frederick C Bauman  
Frederick C Bauman, Manager and Agent

ALIC0426646

RECEIVED  
BLM AZ STATE OFFICE  
2014 FEB - 3 P 3: 21  
PHOENIX, ARIZONA

MAP - Lookout, Kit Carson and  
Lady Alde Silver Claims

Name of Claim: LOOKOUT #5

Type of Claim: Lode Claim

Location monument is located in Section 20

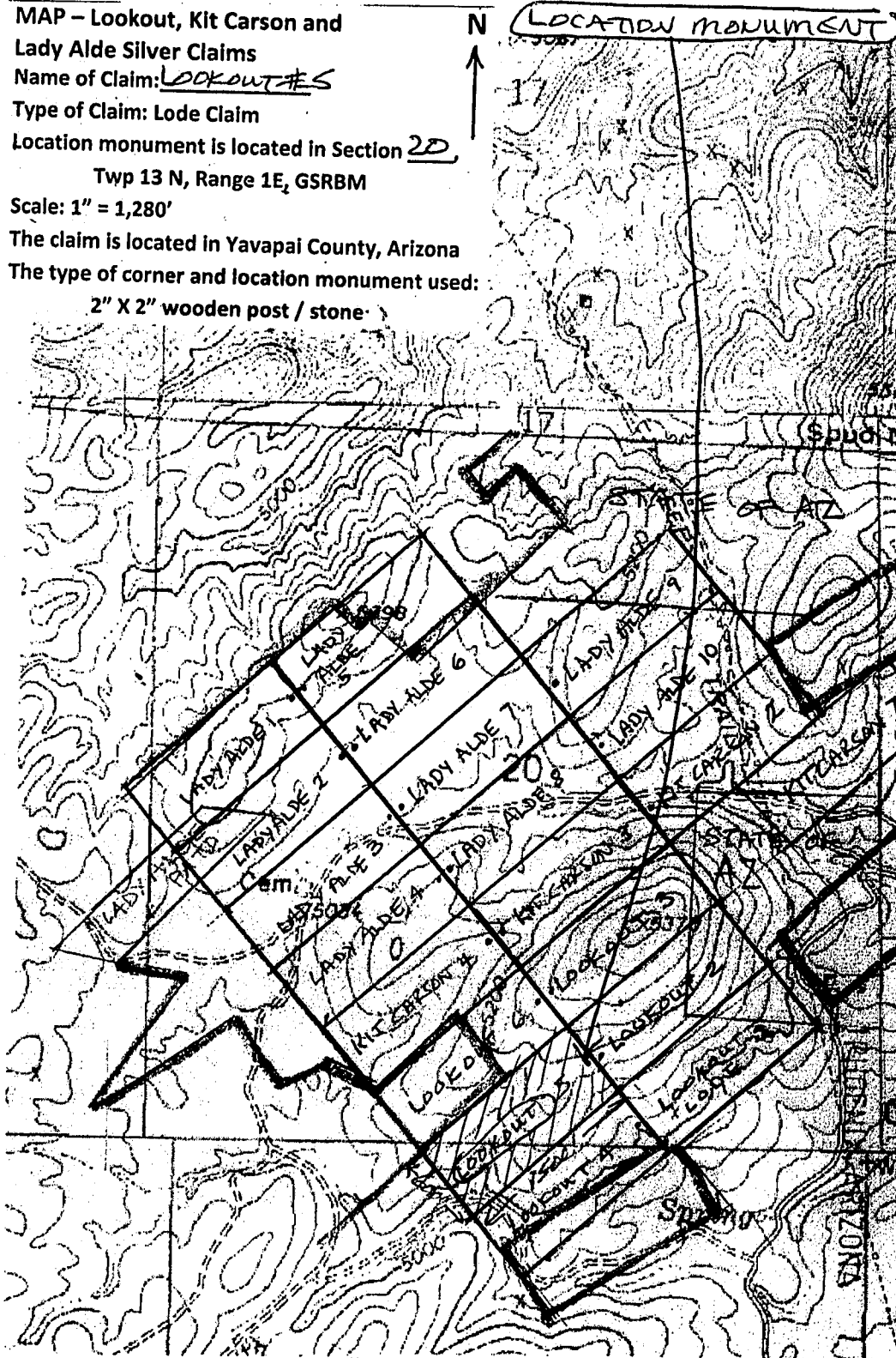
Twp 13 N, Range 1E, GSRBM

Scale: 1" = 1,280'

The claim is located in Yavapai County, Arizona

The type of corner and location monument used:

2" X 2" wooden post / stone



AMC425546

RECEIVED  
BLM AZ STATE OFFICE  
2014 FEB - 3 P 3:21

RECORDERS MEMO: LEGIBILITY  
QUESTIONABLE FOR GOOD REPRODUCTION





When Recorded Return To:  
Frederick C. Bauman, Esq.  
6440 Sky Pointe Dr., Ste 140-149  
Las Vegas, NV 89131

**LOCATION NOTICE FOR LODE MINING CLAIM**

**NOTICE IS HEREBY GIVEN** that the **LOOKOUT#6** lode mining claim has been located by Middle Verde Development Co., LLC, an Arizona limited liability company with an address of 6440 Sky Pointe Dr., Ste 140-149, Las Vegas, NV 89131. The general course of the claim is northeast and southwest. It is situated in the Big Bug Mining District, Yavapai County, Arizona. The claim is approximately 1,500 feet in length and 600 feet in width, and is in the shape of a parallelogram. This claim runs from the location monument on which this location notice is posted approximately 1,480 feet in a southwesterly direction to the southwest end line and 20 feet in a northeasterly direction to the northeast end line. The claim excludes any portion of State Ground located within said boundaries. This claim is marked by six monuments, one at each corner and one at the center of each end line of the claim. The location monument on which this notice is posted is situated within Section 20, Township 13N, Range 1E, Gila and Salt River Base and Meridian, Arizona and this claim encompasses all or a portion of the following quarter section(s), Township(s) and Range(s): SW ¼ and SE ¼ of Section 20 and NW ¼ of Section 29, T13N, R1E, Gila and Salt River Base and Meridian, Arizona. The locality of this claim with reference to some natural object or permanent monument and additional information (if any) concerning its locality are as follows: NE corner of the claim is approximately 905 feet N and 2,500 feet W from the SE corner of Section 20, T13N, R1E, G&SRB&M, Arizona.

**DATED AND POSTED** on the ground this 15 day of December, 2013.

**MIDDLE VERDE DEVELOPMENT CO., LLC**

*Frederick C Bauman*  
By: Frederick C Bauman

Frederick C Bauman, Manager and Agent

AMCH26697

RECEIVED  
BLM AZ STATE OFFICE  
2013 FEB - 3 P 3: 27  
PHOENIX, ARIZONA

**MAP - Lookout, Kit Carson and  
Lady Alde Silver Claims**

Name of Claim: LOOKOUT #6

Type of Claim: Lode Claim

Location monument is located in Section 20

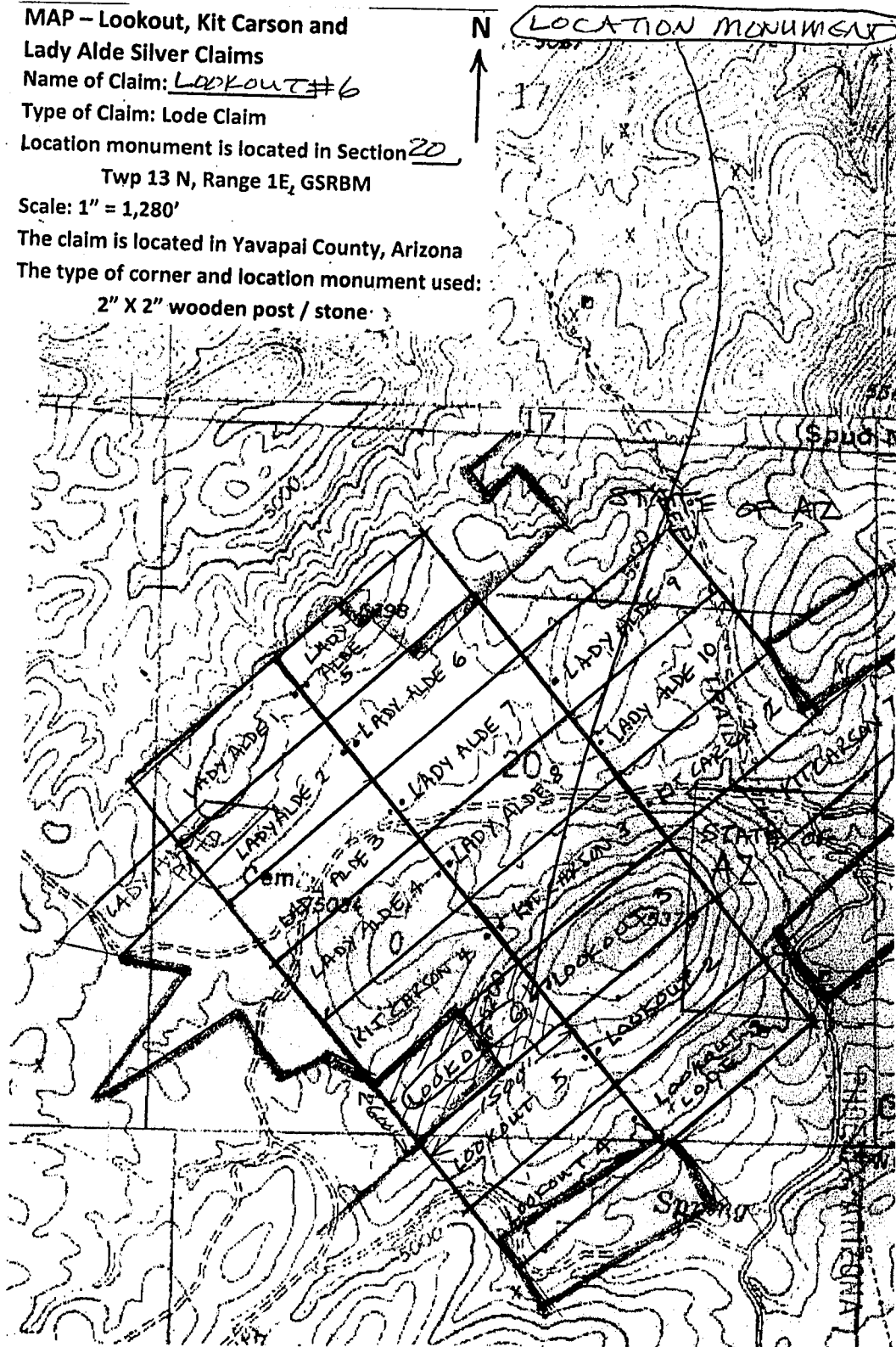
Twp 13 N, Range 1E, GSRBM

Scale: 1" = 1,280'

The claim is located in Yavapai County, Arizona

The type of corner and location monument used:

2" X 2" wooden post / stone



AIIC0425647

2014 FEB - 3 P 3:21

RECEIVED  
BLM AZ STATE OFFICE

When Recorded Return To:  
Frederick C. Bauman, Esq.  
6440 Sky Pointe Dr., Ste 140-149  
Las Vegas, NV 89131



**LOCATION NOTICE FOR LODE MINING CLAIM**

**NOTICE IS HEREBY GIVEN** that the **SILVER BELT #1** lode mining claim has been relocated by Middle Verde Development Co., LLC, an Arizona limited liability company with an address of 6440 Sky Pointe Dr., Ste 140-149, Las Vegas, NV 89131. The claim was previously located on January 19, 2009 and was recorded with the Yavapai County Recorder at Book 4656 page 634 and with the Bureau of Land Management as AMC396040. The monuments of the relocated claim are hereby adopted as the monuments of this claim. It is situated in the Big Bug Mining District, Yavapai County, Arizona. The claim is approximately 1,500 feet in length and 600 feet in width, and is in the shape of a parallelogram. This claim runs from the location monument on which this location notice is posted approximately 1,480 feet in a northeasterly direction to the northeast end line and 20 feet in a southwesterly direction to the southwest end line. *The claim excludes any portion of State Section 16 located within said boundaries.* This claim is marked by six monuments, one at each corner and one at the center of each end line of the claim. The location monument on which this notice is posted is situated within Section 21, Township 13N, Range 1E, Gila and Salt River Base and Meridian, Arizona and this claim encompasses all or a portion of the following quarter section(s), Township(s) and Range(s): NW ¼ of Section 21, T26N, R21W, Gila and Salt River Base and Meridian, Arizona. The locality of this claim (shown on the attached map) with reference to some natural object or permanent monument and additional information (if any) concerning its locality are as follows: SE corner of the claim is approximately 1,040 feet S and 2,850 feet E from the NW corner of Section 21, T13N, R1E, G&SRB&M, Arizona.

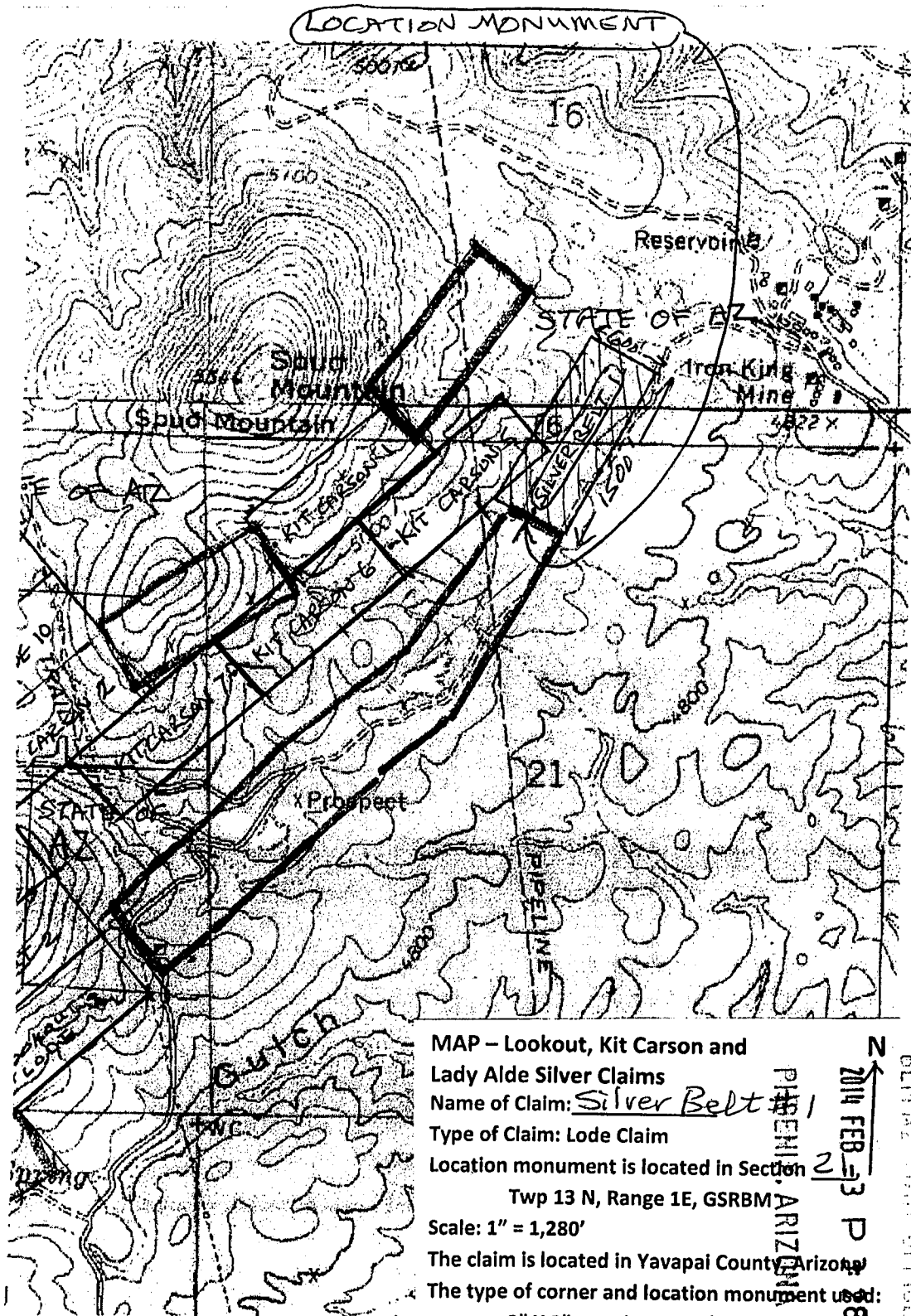
**DATED AND POSTED** on the ground this 15 day of December, 2013

**MIDDLE VERDE DEVELOPMENT CO., LLC**

*Frederick C. Bauman*  
By Frederick C. Bauman  
Frederick C. Bauman, Manager and Agent

RECEIVED  
BLM AZ STATE OFFICE  
2014 FEB -3 P 3:21  
PHOENIX, ARIZONA

AMC425590



MAP - Lookout, Kit Carson and  
 Lady Alde Silver Claims  
 Name of Claim: Silver Belt #1  
 Type of Claim: Lode Claim  
 Location monument is located in Section  
 Twp 13 N, Range 1E, GSRBM  
 Scale: 1" = 1,280'  
 The claim is located in Yavapai County, Arizona  
 The type of corner and location monument used:  
 2" X 2" wooden post / stone

P. BENI, ARIZONA

2014 FEB 23 P 8

RECEIVED  
 BLH AZ STATE OFFICE

ANCH 25648

RECORDERS MEMO: LEGIBILITY  
 QUESTIONABLE FOR GOOD REPRODUCTION

Input Parameters for Geographic Report with Land

System Id = CR

Admin State = AZ

Geo State =

Casetype Begins With

Case Disp Txt = AUTHORIZED, CANCELLED, EXPIRED, PENDING, REJECTED, RELINQUISHED, VOID, WITHDRAWN

Mer Twp Rng = 14 0090N 0110W

Section = 030, 999

Mtrs =

Commodity =

Commodity Txt =

Pending Org =

Pend Org Decode =

Total Rows Returned: 0

DEPARTMENT OF INTERIOR  
BUREAU OF LAND MANAGEMENT

Input Parameters for Geographic Report with Land

System Id = CR

Admin State = AZ

Geo State =

Casetype Begins With

Case Disp Txt = AUTHORIZED, CANCELLED, EXPIRED, PENDING, REJECTED, RELINQUISHED, VOID, WITHDRAWN

Mer Twp Rng = 14 0090N 0120W

Section = 036, 999

Mtrs =

Commodity =

Commodity Txt =

Pending Org =

Pend Org Decode =

Total Rows Returned: 1

RUN TIME: 04:20 PM

UNITED STATES DEPARTMENT OF INTERIOR  
BUREAU OF LAND MANAGEMENT  
GEOGRAPHIC REPORT WITH LAND  
Sorted by Serial Number

RUN DATE: 02/18/2014  
Page 1 of 1

Adm State: AZ

Serial Number: AZA 021055PT  
Total Case Acres: 49,172.120

<u>Casetype</u>	<u>Case Disp</u>				<u>Sect</u>	<u>Sur Typ</u>	<u>Sur Num</u>	<u>Suff</u>	<u>Subdivision</u>	<u>Act Pend</u>
221006	AUTHORIZED	14	0090N	0120W	036	ALIQ			ALL;	

Input Parameters for Geographic Report with Land

System Id = CR

Admin State = AZ

Geo State =

Casetype Begins With

Case Disp Txt = AUTHORIZED, CANCELLED, EXPIRED, PENDING, REJECTED, RELINQUISHED, VOID, WITHDRAWN

Mer Twp Rng = 14 0090N 0150W

Section = 003, 999

Mtrs =

Commodity =

Commodity Txt =

Pending Org =

Pend Org Decode =

Total Rows Returned: 1



RUN TIME: 04:22 PM

UNITED STATES DEPARTMENT OF INTERIOR  
BUREAU OF LAND MANAGEMENT  
GEOGRAPHIC REPORT WITH LAND  
Sorted by Serial Number

RUN DATE: 02/18/2014  
Page 1 of 1

Serial Number: AZA 035585  
Total Case Acres: 3.967

<u>Casetype</u>	<u>Case Disp</u>				<u>Sect</u>	<u>Sur Typ</u>	<u>Sur Num</u>	<u>Suff</u>	<u>Subdivision</u>	<u>Act Pend</u>
380913	EXPIRED	14	0090N	0150W	003	ALIQ			SESE;	

Input Parameters for Geographic Report with Land

System Id = CR

Admin State = AZ

Geo State =

Casetype Begins With

Case Disp Txt = AUTHORIZED, CANCELLED, EXPIRED, PENDING, REJECTED, RELINQUISHED, VOID, WITHDRAWN

Mer Twp Rng = 14 0100N 0150W

Section = 034, 035, 999

Mtrs =

Commodity =

Commodity Txt =

Pending Org =

Pend Org Decode =

Total Rows Returned: 0

Input Parameters for Geographic Report with Land

System Id = CR

Admin State = AZ

Geo State =

Casetype Begins With

Case Disp Txt = AUTHORIZED, CANCELLED, EXPIRED, PENDING, REJECTED, RELINQUISHED, VOID, WITHDRAWN

Mer Twp Rng = 14 0130N 0010E

Section = 019, 020, 021, 029, 999

Mtrs =

Commodity =

Commodity Txt =

Pending Org =

Pend Org Decode =

Total Rows Returned: 15

RUN TIME: 04:24 PM

UNITED STATES DEPARTMENT OF INTERIOR  
BUREAU OF LAND MANAGEMENT  
GEOGRAPHIC REPORT WITH LAND  
Sorted by Serial Number

RUN DATE: 02/18/2014  
Page 1 of 3

Serial Number: AZA 017554  
Total Case Acres: 1.700

<u>Casetype</u>	<u>Case Disp</u>	14	0130N	0010E	<u>Sect</u>	<u>Sur Typ</u>	<u>Sur Num</u>	<u>Suff</u>	<u>Subdivision</u>	<u>Act Pend</u>
286203	AUTHORIZED				020	LOTS			15;	
					021	LOTS			19,20,22;	
					029	ALIQ			S2NE;	
						LOTS			1,5;	

Serial Number: AZA 019327  
Total Case Acres: 6.000

<u>Casetype</u>	<u>Case Disp</u>	14	0130N	0010E	<u>Sect</u>	<u>Sur Typ</u>	<u>Sur Num</u>	<u>Suff</u>	<u>Subdivision</u>	<u>Act Pend</u>
282201	AUTHORIZED				021	LOTS			20,22,23;	

Serial Number: AZA 022283  
Total Case Acres: 0.090

<u>Casetype</u>	<u>Case Disp</u>	14	0130N	0010E	<u>Sect</u>	<u>Sur Typ</u>	<u>Sur Num</u>	<u>Suff</u>	<u>Subdivision</u>	<u>Act Pend</u>
281001	AUTHORIZED				020	FF		1	E2 OF LOT 15;	

Serial Number: AZA 027327  
Total Case Acres: 1.200

<u>Casetype</u>	<u>Case Disp</u>	14	0130N	0010E	<u>Sect</u>	<u>Sur Typ</u>	<u>Sur Num</u>	<u>Suff</u>	<u>Subdivision</u>	<u>Act Pend</u>
281001	AUTHORIZED				021	LOTS			20,21;	

Serial Number: AZA 032341  
Total Case Acres: 1.000

<u>Casetype</u>	<u>Case Disp</u>	14	0130N	0010E	<u>Sect</u>	<u>Sur Typ</u>	<u>Sur Num</u>	<u>Suff</u>	<u>Subdivision</u>	<u>Act Pend</u>
293200	AUTHORIZED				029	FF			PORTION OF;	



RUN TIME: 04:24 PM

UNITED STATES DEPARTMENT OF INTERIOR  
BUREAU OF LAND MANAGEMENT  
GEOGRAPHIC REPORT WITH LAND  
Sorted by Serial Number

RUN DATE: 02/18/2014  
Page 3 of 3

Adm State: AZ

285004 AUTHORIZED

020 LOTS  
029 LOTS

9,15;  
1;



TOWNSHIP 13 NORTH RANGE 1 EAST OF THE GILA AND SALT RIVER MERIDIAN, ARIZONA

YAVAPAI COUNTY  
HASSAYAMPA FIELD OFFICE

STATUS OF PUBLIC DOMAIN  
LAND AND MINERAL TITLES

MTP  
SUPPL SECS 19,20

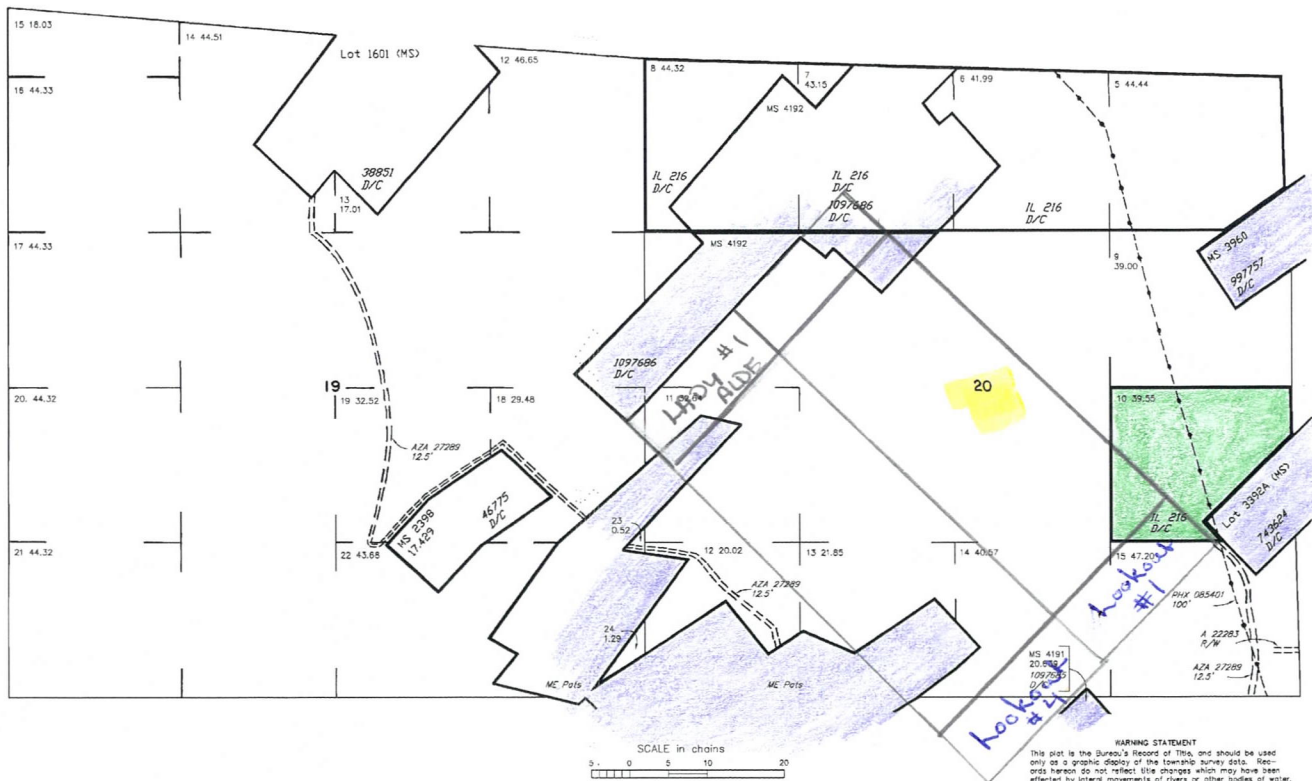
INDEX TO SEGREGATED TRACTS				
RESURVEY TRACT NO	ORIGINAL SURVEY			SUBDIVISION
	T	R	SEC	

FOR ORDERS AFFECTING DISPOSAL OR USE OF UNIDENTIFIED LANDS WITHDRAWN FOR CLASSIFICATION, MINERALS, WATER AND/OR OTHER PUBLIC PURPOSES, REFER TO INDEX OF MISCELLANEOUS DOCUMENTS.

MDS 19 SW

A 17554 R/W 5'

Sec 20 : Lot 15 M&B



CURRENT TO	GS	GSR Mer
10-22-2008	PV	T 13 N
		R 1 E

NO 2





MAP - Lookout, Kit Carson and  
Lady Alde Silver Claims

Name of Claim: Kit Carson # 2

Type of Claim: Lode Claim

Location monument is located in Section 20

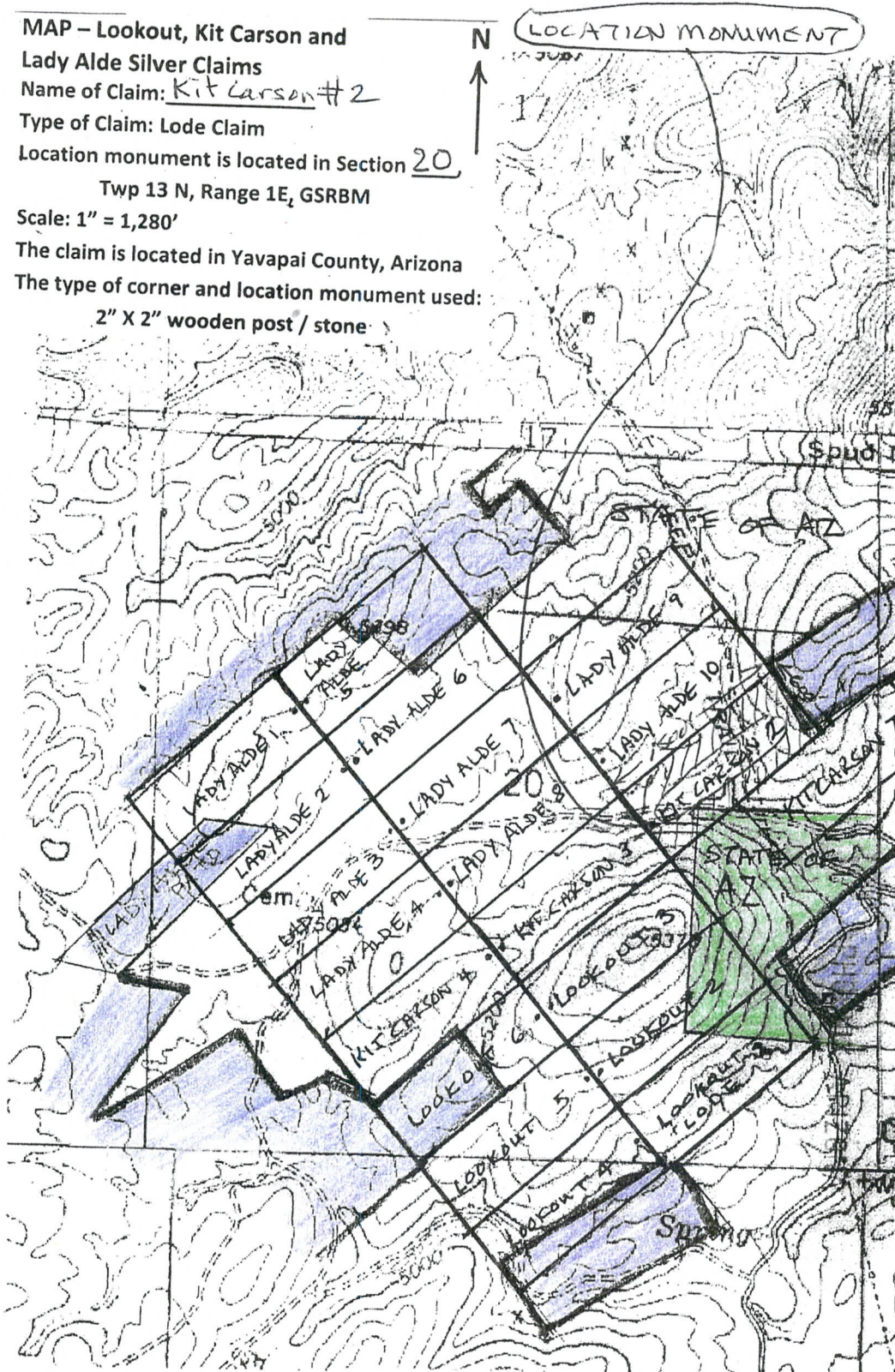
Twp 13 N, Range 1E, GSRBM

Scale: 1" = 1,280'

The claim is located in Yavapai County, Arizona

The type of corner and location monument used:

2" X 2" wooden post / stone



AR 00000021

RECEIVED  
PLM & RELATED OFFICE

2014 FEB - 3 P. 3: 23

RECORDERS MEMO: LEGIBILITY  
QUESTIONABLE FOR GOOD REPRODUCTION

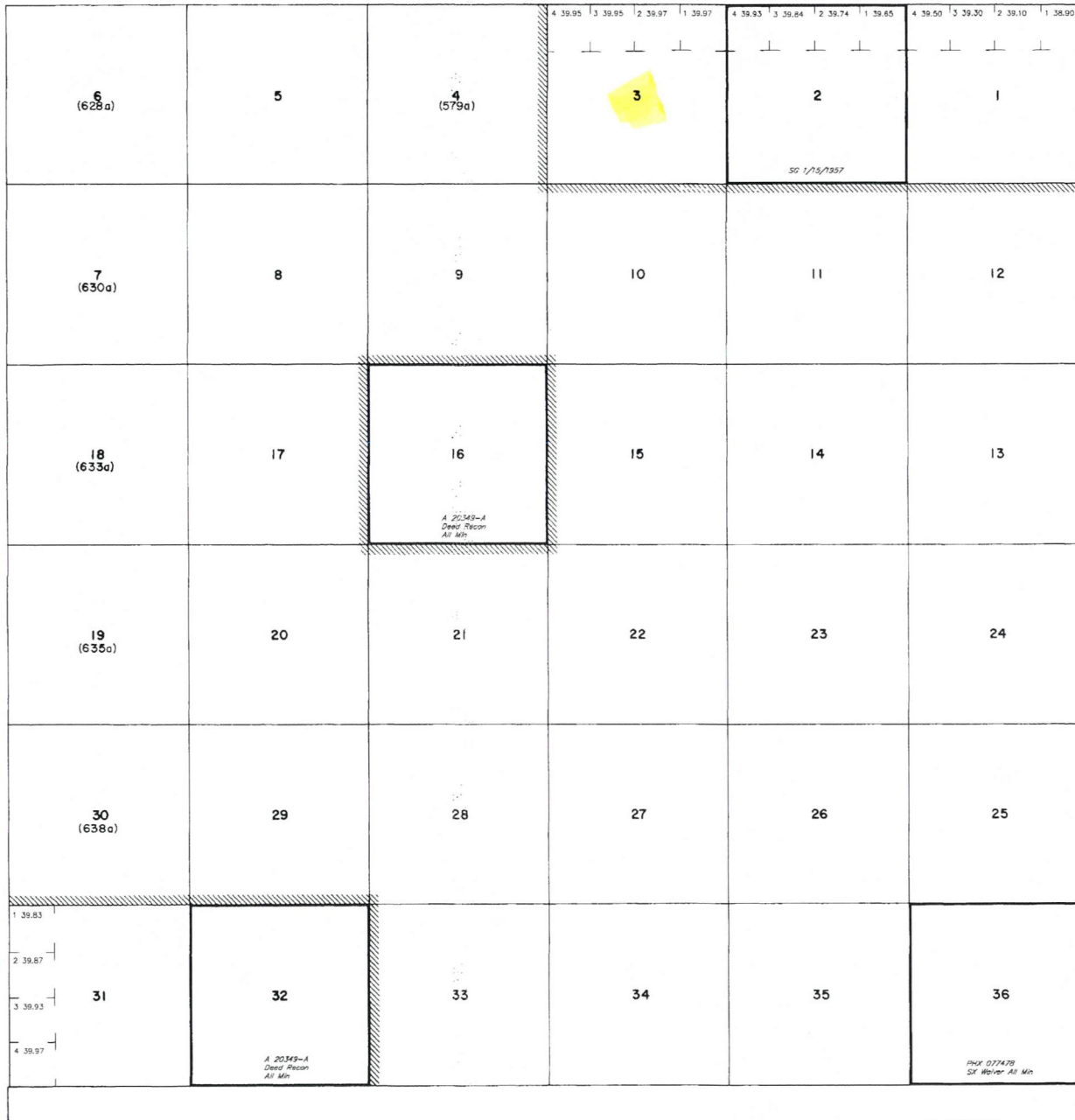




# PARTIALLY SURVEYED TOWNSHIP 9 NORTH RANGE 15 WEST OF THE GILA AND SALT RIVER MERIDIAN, ARIZONA

LA PAZ COUNTY

STATUS OF PUBLIC DOMAIN  
LAND AND MINERAL TITLES




INDEX TO SEGREGATED TRACTS				
RESURVEY		ORIGINAL SURVEY		
TRACT NO	T	R	SEC	SUBDIVISION

*FOR ORDERS AFFECTING DISPOSAL OR USE OF UNIDENTIFIED LANDS WITHDRAWN FOR CLASSIFICATION, MINERALS, WATER AND/OR OTHER PUBLIC PURPOSES, REFER TO INDEX OF MISCELLANEOUS DOCUMENTS.*

PROTRACTION DIAGRAM NO 15  
DIST NO 5  
GRAZING DIST NO 2  
MDS 401 NE

Lat 34°04'15"N  
Long 113°45'54"W



**WARNING STATEMENT**  
This plat is the Bureau's Record of Title, and should be used only as a graphic display of the township's survey data. Records herein do not reflect title changes which may have been effected by lateral movements of rivers or other bodies of water. Refer to the cadastral surveys for official survey information.

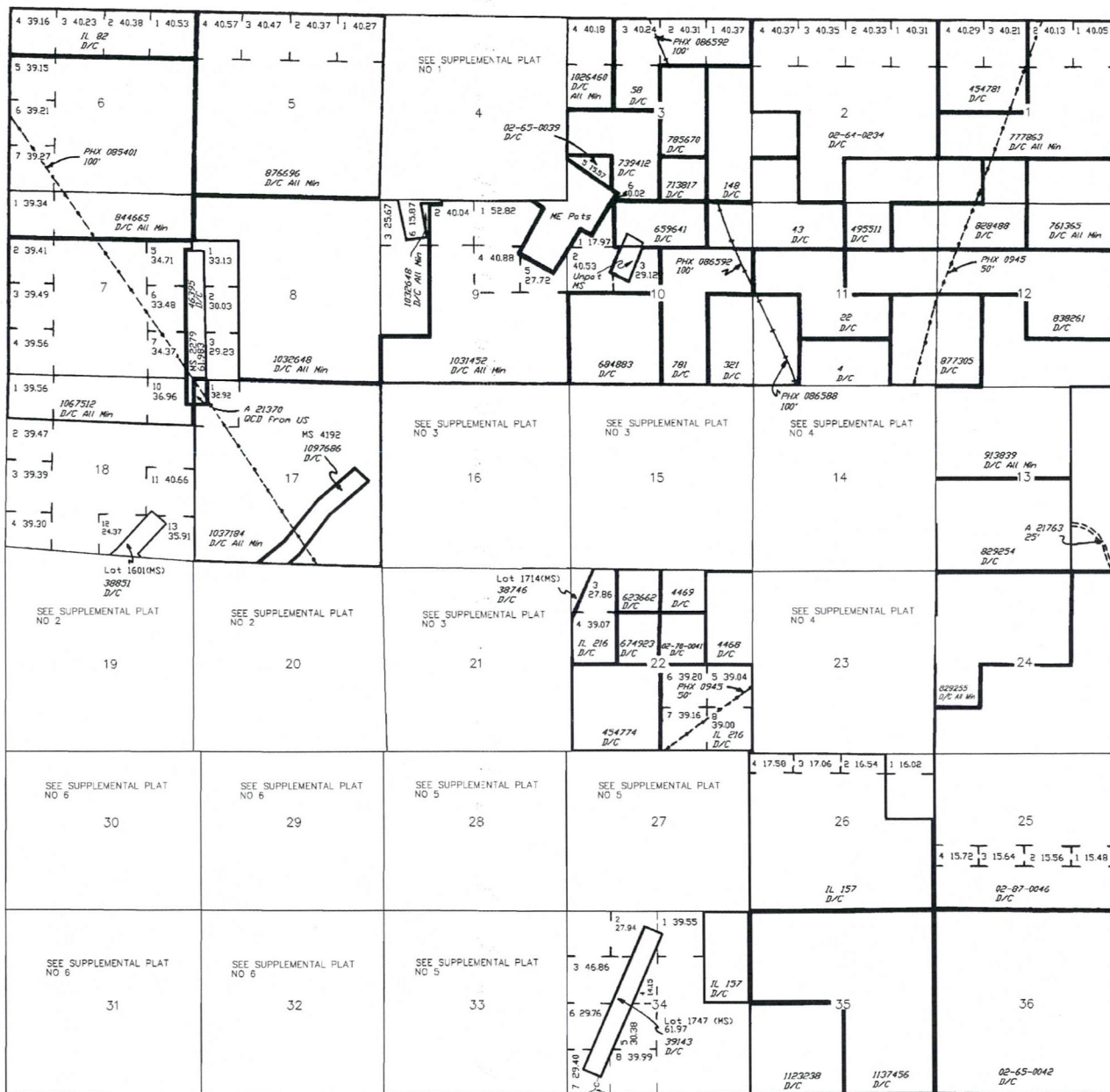
CURRENT TO	BT	T 9 N
6-3-2003	PV	R 15 W



TOWNSHIP 13 NORTH RANGE 1 EAST OF THE GILA AND SALT RIVER MERIDIAN, ARIZONA

YAVAPAI COUNTY  
HASSAYAMPA FIELD OFFICE

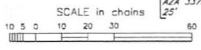
STATUS OF PUBLIC DOMAIN  
LAND AND MINERAL TITLES



INDEX TO SEGREGATED TRACTS				
RESURVEY	ORIGINAL SURVEY			
TRACT NO	T	R	SEC	SUBDIVISION

FOR ORDERS AFFECTING DISPOSAL OR USE OF UN-IDENTIFIED LANDS WITHDRAWN FOR CLASSIFICATION MINERALS, WATER AND/OR OTHER PUBLIC PURPOSES REFER TO INDEX OF MISCELLANEOUS DOCUMENTS.

- MDS 16 NE
- 17 NW
- 18 SE
- 19 SW
- A 76.31 PL 359 Secs 32, 33
- A 3433 R/W  
Sec 3 : Lot 6
- A 3445 R/W  
Sec 3 : Lot 6
- A 20662 R/W  
Sec 3 : Lot 6
- AZA 31193 R/W  
Sec 33 : Lots 3, 4, NW1/4NW1/4
- A 17554 R/W 5'  
Sec 20 : Lot 15 M&B  
Sec 21 : Lots 19, 20, 22 M&B  
Sec 29 : Lots 1, 5, S1/2NE1/4 M&B



**WARNING STATEMENT**  
This plat is the Bureau's Record of Title, and should be used only as a graphic display of the township survey data. Records hereon do not reflect title changes which may have been effected by lateral movements of rivers or other bodies of water. Refer to the cadastral surveys for official survey information.

Lot 34°27'22"N  
Long 112°12'02"W

CURRENT TO	GS	T 13 N
10-22-2008	PV	R 1 E